

INCIDENT ACTION PLAN

Umpqua Fires

September 6, 2023
0700-1900

OR-UPF-000357
DINNER
221-ICS
P6 QLJ7 (0615)

OR-UPF-000341
GRIZZLY
P6 QL0W (0615)

OR-UPF-000359
BRICE CREEK
P6 QLJ4 (0615)

OR-UPF-000345
CHILCOOT
P6 QLF5 (0615)

OR-UPF-000346
RIDGE
P6 QLF4 (0615)



IAP, MAPS,
CHECK-IN



INCIDENT OBJECTIVES (ICS 202)

1. Incident Name:	2. Operational Period: DAY	
UMPQUA FIRES	Date/Time From: 09/06/2023 0700 WED	Date/Time To: 09/06/2023 1900 WED
3. Objective(s):		
<p>Control Objectives:</p> <ul style="list-style-type: none"> • Identify, evaluate and reduce risks to firefighters and the public through the use of Deliberate Risk Assessment process. • Minimize acres burned and impacts to communities and infrastructure by utilizing the Incident Strategic Alignment Process (ISAP) to guide operations in the development of strategies and tactics to be implemented by resources on the Umpqua Fires. • Implement strategic actions that have the highest probability of success to mitigate adverse impacts to values at risk, including: <ul style="list-style-type: none"> • Highway 138 corridor • Bohemia Mining District • Fairview Communication site • Chilcoot Repeater • Private industrial and non-industrial timber land • Infrastructure & Recreation • Protection of habitat for Threatened and Endangered Species <p>Management Objectives:</p> <ul style="list-style-type: none"> • Treat each other with dignity and respect and act in a professional manner while on the fire and in the community. • Work closely with Agency Administrators and lead Resource Advisor to plan and implement actions that protect sensitive natural and cultural resources at risk from suppression actions. • Maintain and enhance relationships with cooperators, stakeholders, landowners, and communities by providing accurate and timely information. • Manage cost commensurate with values at risk and maintain fiscal accountability. 		
4. Operational Period Command Emphasis:		
Implement strategies and tactics to achieve incident objectives with the least amount of risk practical and the highest probability of success. Our fires have the potential to escape existing control lines, ensure that mop-up standards are being met and adequate patrols are occurring. Ensure initial attack support readiness to support the local area with any additional fires.		
General Situational Awareness:		
Ensure you know who you are working for and know the plan. Refer to your assigned division's 204 and review the Task/Purpose/End State to ensure work assignments are aligned with leaders intent.		
5. Site Safety Plan Required? Yes <input type="checkbox"/> No <input checked="" type="checkbox"/>		
Approved Site Safety Plan(s) Located		
6. Incident Action Plan (the items checked below are included in this Incident Action Plan):		
<input checked="" type="checkbox"/> ICS 202 <input type="checkbox"/> ICS 207 <input checked="" type="checkbox"/> ICS 203 <input type="checkbox"/> ICS 208 <input checked="" type="checkbox"/> ICS 204 <input checked="" type="checkbox"/> ICS 220 <input checked="" type="checkbox"/> ICS 205 <input checked="" type="checkbox"/> Map/Chart <input checked="" type="checkbox"/> ICS 205A <input checked="" type="checkbox"/> Weather Forecast/Tides/Currents <input checked="" type="checkbox"/> ICS 206	Other Attachments: <input checked="" type="checkbox"/> FIRE BEHAVIOR MESSAGE _____ <input checked="" type="checkbox"/> SAFETY MESSAGE _____ <input checked="" type="checkbox"/> HR MESSAGE _____ <input type="checkbox"/> _____	
7. Prepared by: JILL JOHNSON	Position/Title: PSC	Signature: <i>Jill Johnson</i>
8. Approved by Incident Commander:	Name: JEFF DIMKE	Signature: <i>Jeff Dimke</i>
ICS 202	IAP Page	Date/Time: 09/05/2023 2000

ORGANIZATION ASSIGNMENT LIST (ICS 203)

1. Incident Name:		2. Operational Period: DAY	
UMPQUA FIRES		Date/Time From: 09/06/2023 0700 WED	Date/Time To: 09/06/2023 1900 WED
3. Incident Commander(s) and Command Staff:		7. Operations Section:	
IC/UC	JEFF DIMKE; JEFF BOUSCHOR (T)	FACILITIES UNIT	BRANDY LANGUM; DENISE HIKLEY TOM THOMPSON; DAVE SENEVIRATNE(T)
DEPUTY	BOB SHINDELAR	GROUND SUPPORT UNIT	DAVID HARSH; TOM FORTIN DENNIS LIEN; TIM BAKER (T)
SAFETY OFFICER	TROY CORN JACK CATES; TAIJA CORSO	COMMUNICATIONS UNIT	MISSY PARKER; CARSON WATSON
INFORMATION OFFICER	JOEL BRUMM HEATHER APPELHOF (T)	MEDICAL UNIT	LEE VENNING; DIANA BRAUN
HUMAN RESOURCES	SUSIE MANEZES; TODD BUCHHOLZ	FOOD UNIT	ALEX LILLA; JOCAB BEARD MIKEAL GATES
LIAISON OFFICER	JEFF SEVIGNEY; JON MEIER; COLLIN HAFHEY (T)		
4. Agency/Organization Representative(s):		PLANNING OPS SECTION CHIEF	MATT CASTLE; DEANA WALL (T)
Agency/Organization	Name	FIELD OPS SECTION CHIEF	KURT RANTA; CODY ACORD
UMPQUA NATIONAL FOREST	DAVID ANDERSEN, JACK LEWIS; BETH CHRISTIANSEN CARIN VADALA (T); MARK SOMMER (T)	STRATEGIC OPS SECTION CHIEF	TONY ENGEL; AARON ROWE
		Branch	I-COTTAGE GROVE
WILLAMETTE NATIONAL FOREST	MOLLY JUILLERAT	BRANCH DIRECTOR	JEROMY WILSON
BLM - EUGENE	DENNIS TIEZEL	DIVISION/GROUP	S/Z CHRIS WHITE CHRIS RAMISKEY (T)
BLM - ROSEBURG	HEATHER WHITMAN	DIVISION/GROUP	STRUCTURE MILES POLLACK CRIS MACHADO (T)
ODF	CHRIS CLINE; BILL HUNT	DIVISION/GROUP	A/C KEN FOSS NICK WIGLE (T)
DFPA	LINK SMITH	DIVISION/GROUP	D JEFF LUCAS CARSON ZEPP (T)
LEAD READ - USFS	JESSE SOY		
USFS - SW IARR	MANUEL MARTINEZ	Branch	II-NORTH UMPQUA
5. Planning Section:		BRANCH DIRECTOR	KENT CONTRERAS
CHIEF	JILL JOHNSON	DIVISION/GROUP	DD ZACH PALMER GEORGE HASLETT (T)
DEPUTY	SEAN BROGAN	DIVISION/GROUP	EJ IAN MCCORD JON ELLIS (T)
RESOURCES UNIT	MARGE HUTCHINSON; SCOTT SANDINE (T) JENNIFER NORTON (T)	DIVISION/GROUP	HH BOB HINDS JOHN ASHCRAFT (T)
SITUATION UNIT	DAVE WISCHER; CLINT ROBERTS	DIVISION/GROUP	CONTINGENCY ANDY JUAREZ LOGAN DAVIS (T)
DOCUMENTATION UNIT	DEIDRE SMITH (VIRTUAL)	DIVISION/GROUP	S/W AARON SCHUMACHER TY OLIVER (T)
DEMOBILIZATION UNIT	JAN GRISEDALE MIKE HESTON (VIRTUAL)		
IT SPECIALIST	GEORGE JENKINS; VONIETA WOODARD LIBBY EVERETT (T); JUSTIN LEACH (T)	7b. Air Operations Branch:	
GIS SPECIALIST	SHAWN BUSHNELL MIKE TONKEL (VIRTUAL)	AIR OPS BRANCH DIRECTOR	PAUL BALFOUR
FIRE BEHAVIOR ANALYST	DON STRAND; ANDREW MYHRA (T)	8. Finance/Administration Section:	
METEOROLOGIST	BOB TOBIN	CHIEF	CHRISTINA GOEBEL STEVE CROW (T)
		DEPUTY	CHERI FULLER
6. Logistics Section:		PROCUREMENT UNIT	TODD POWELL
CHIEF	KEVIN HAUGHTON; PAUL FOOTEN (T)	COMPENSATION UNIT	CHERI FULLER
DEPUTY	WHIT SPENCER	COST UNIT	KAY HIGH
SUPPLY UNIT	THAD FRATER; JOHN KAUPA		
9. Prepared By:	Name: JENNIFER NORTON	Position/Title: RESL (T)	Signature:
ICS 203	IAP Page	Date/Time: 09/05/2023 1411	<i>Jennifer Norton</i>

Fire Weather Forecast

FORECAST NO: 7
FORECAST FOR: Wed, Sep 6, 2023 Day Shift
FORECAST ISSUED: Tue Sep 5, 2023, 2000 PDT

NAME OF FIRE: Umpqua Fires
UNIT: OR-UPF
SIGNED: Bob Tobin - IMET

WEATHER DISCUSSION: Westerly flow will be over the region through Friday morning. This will be followed by a strengthening ridge of high-pressure on Saturday. This will result in a slow warming and drying trend through the week, with the warmest temperatures expected by the weekend. Pacific NW through the week. At this time there is no precipitation in the forecast until well into next week.

TODAY: Localized fog and low clouds in the canyons in the morning...otherwise mostly sunny.

Max Temperature(°F): (Valleys) 70-78 (1-3 Warmer) **Min RH: (Valleys)** 35-45% (Down 5%)
(Ridges) 67-72 (1-2 Warmer) **(Ridges)** 45-55% (Little change)

20 FT Winds:

Valleys and Slopes: Becoming upslope 3-5 mph after 1000...otherwise NW 4-6 mph

Ridgetops: Becoming N 3-5 mph...becoming NW 8-12 mph with gusts to 15 mph after 1100.

CWR (0.25"+): 00% **Inversion Break/Mixing Heights:** 1100/4800 ft. **LAL: 1** **Haines: 3 (Very Low)**

TONIGHT: Clear and cool.

Min Temperature (°F):

Valleys 40-50

Ridgetops 48-52

Max RH:

Valleys 80-90%

Ridgetops 70-80%

20 FT Winds:

Slope/Valleys: Downslope/drainage 3-5 mph after 2000.

Ridgetops: NW 4-7 mph...becoming SES 4-7 mph after 2100

CWR (0.25"+): 0% **LAL: 1.** **INVERSION:** Strong inversion after 2000.

EXTENDED OUTLOOK:

Thursday...Sunny. Highs 72-82 valleys and 68-76 ridges. Relative humidity 35-50%. Winds: SSE 3-5 mph in the morning WNW 8-12 with gusts to 15 mph after 1100.

Friday and Saturday...Mostly sunny. Highs 70-80 valleys and 65-75 on the ridges. Humidity: 30-40% ESE 4-8 mph in the morning, becoming NW 8-10 mph with gusts around 15 mph after 1200.

PLEASE submit your weather observations to the IMET.

Snap a picture of your obs and text them to: (509) 844-7003

FIRE BEHAVIOR FORECAST

FORECAST NUMBER: 7	TYPE OF FIRE: Wildfire
FIRE NAME: Umpqua Fires	OPERATIONAL PERIOD: 0700-1900 September 6, 2023
DATE ISSUED: September 5, 2023	TIME ISSUED: 2000
UNIT: Umpqua National Forest	SIGNED: Don Strand – FBAN, Andrew Myhra FBAN (t).

INPUTS

WEATHER SUMMARY: See Fire Weather Forecast for Details

FUELS:

Fuels in the fire area are primarily composed of *Timber Litter*, and *Timber Understory with moss/lichen present in most stands*. Mature conifer stands with western hemlock and Douglas fir present, generally have heavy surface fuel loading. 30 to 50+ year old second growth conifer stands contain needle litter and some down woody debris. Brush and reproduction present in areas with less dense canopies.

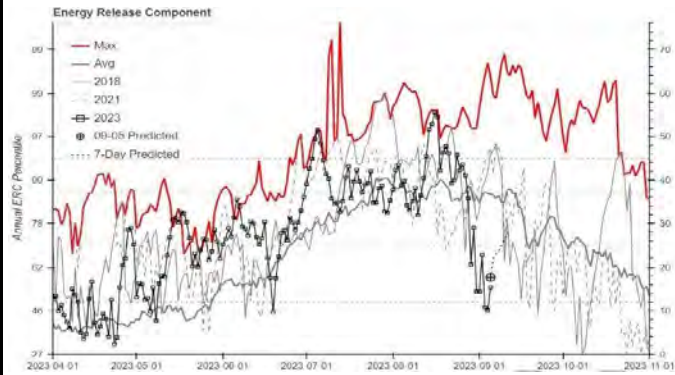
BRANCH I, ERC 55th percentile, 1hr-17%, 10hr-20%, 100hr-22%, 1000hr-20%

BRANCH II, ERC 60th percentile, 1hr-15%, 10hr-21%, 100hr-22%, 1000hr-20%

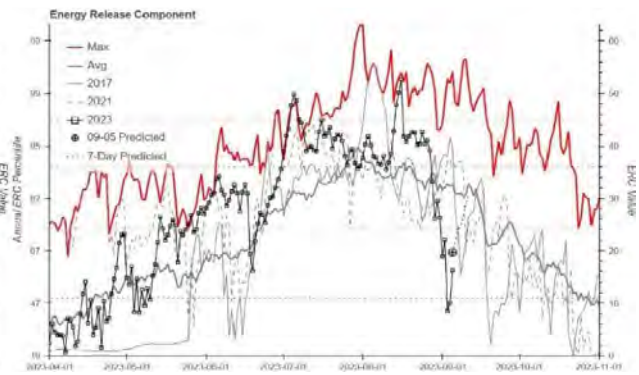
OUTPUTS

Rebound of ERC values will lag behind the return of warmer, drier weather conditions.

FIRE BEHAVIOR GENERAL: BRANCH I



BRANCH II



Minimal fire behavior is expected with little to no perimeter growth. Continued smoldering in duff, larger down logs, and forest debris.

FIRE BEHAVIOR SPECIFIC:

BRANCH I and II,

Fuels continue to have elevated fuel moistures which will lead to minimal fire activity expected today with little to no perimeter growth. Areas of heavy dead and downed fuels will continue to consume along with ground fire in the duff. Burning standing dead trees will continue to burn creating arial hazards. Keep an eye out on areas where burning material rolling down slope can cross underslung lines. Even though these spot fires may not spread with the high fuel moistures there is a possibility as we continue in this drying trend, they could spread to surrounding fuels. Also pay attention to trees with fire in the tops as they can send spot fires across your lines.

Initial Attack: In the event resources respond to a new start, recognize that fuels and topography may be different than areas you have previously worked in.

AIR OPERATIONS: Some fog and low clouds early in morning, otherwise mostly sunny. Inversion lifting around 1100 hours.

SAFETY

Test your fire behavior skills, anticipate what could happen, be prepared and plan accordingly.

“All of us know what right looks like and we know where the line is between safe and unsafe. We must hold ourselves accountable to the standards and accomplish our mission with safety constantly in mind.”

Lt. Gen Brad Heithold, Commander of Air Force Special Operations Command.



SAFETY MESSAGE

6 September 2023

INCIDENT: UMPQUA FIRES

OPERATIONAL PERIOD: 0700-1900

TOPICS:

LACK OF COMMUNICATION

Areas exist within the perimeter and along transport routes where communication is not an absolute. Alternate channels may need to be used if the Incident Command net doesn't work. Backup command, Forest Net and human repeaters may be used. Areas of poor communication need to be evaluated and resource accountability implemented for resources traveling in and out of said areas.

If you can smell yourself,



others have been able to for a while.

HYGIENE

Camp crud is showing itself. Some simple practices (just like those we practice at home) can reduce your chances of contracting it. Shower at reasonable intervals. You are constantly shedding skin; get rid of it! Brush and floss every day, preferably after every meal. This will minimize the buildup of bacteria in your mouth. **Wash your hands!** Hand to mouth or hand to nose will spread bacteria or viruses. **Wash before meals, after bathroom breaks or whenever you touch something that is frequented by other hands.** Keep an alcohol based sanitizer available at all times. Get adequate rest! Try to get at least 8 hours of sleep every night.

Don't add resources to as non-plan.

BEWARE OF MINESHAFTS! SEE THE RESOURCE ADVISOR MESSAGE!

SAFETY OFFICERS: Jack Cates, Troy Corn, Taija Corso

Deliberate Risk Assessment-Hazard Summary

6 SEPT 2023

Hazard	Mitigation	Post Risk
Extraction Time	Identify medivac sites and helispots. Initiate ground transport to accident site for transport capability. Identify EMT/EMTP from resources assigned to division. Provide line-qualified paramedics to each division as available. Review IWI protocol to ensure familiarity. Consider Short Haul if conditions dictate. Utilize agency, national guard and civilian medivac as treatment/timing dictates. Evaluate ongoing need for repositioning medical personnel. Provide dust abatement on Helispots as needed.	HIGH
Aircraft	Utilize Air Attack. Ensure all resources are a safe distance from all bucket and retardant drops. Establish LCES. Utilize air to ground primary for fixed wing and bucket work as needed. Reference IRPG (Safe aircraft operations pg. 61-62). Ensure IA resources have coordination with unassigned local air resources to provide deconfliction.	HIGH
Hazard Trees	Use avoidance to limit exposure time. Fall ahead to avoid exposure. Use qualified fallers or alternate methods if needed. Conduct on-going risk analysis of all work areas. Follow Hazard Tree Safety Guidelines (IRPG page 20-21).	HIGH
Heavy Equipment	Post lookouts around equipment work areas. Establish communications with equipment boss and operator. Do not work down-slope from equipment. Follow agency guidelines for chipping operations.	HIGH
Physical Factors	Maintain hydration schedule. Closely monitor work rate and implement rest periods. Maintain nutrition. Ensure adequate work/rest.	MODERATE
Fire Behavior/Weather	Be aware of burn windows and weather impacts and min/max RH for flashy fuels/local conditions. Report changes to FBAN and IMET. Establish MAP for disengagement to provide for an orderly retreat if there is a lack of safety zones. Have a plan for disengagement that establishes a designated meeting point and maintains personnel accountability.	MODERATE
Steep Terrain/Gravity	Establish LCES. Do not work crews above or below each other. Post lookouts for rolling material. Watch footing in loose soil, rock and around vegetation. Do not work below heavy equipment. Scout and identify travel routes.	MODERATE
Transportation	Sign all incident roads that provide access to divisions. Provide daily updated travel plan maps. Practice defensive driving. In local communities obey the posted speed limits and follow school zone restrictions. Use reader boards to provide advanced warning and control entry to base camp as needed. Identify and evaluate contingency and alternate escape and travel routes. Provide dust abatement and grading as needed. Provide advanced scouting for transport access and bridge weight restrictions. Maintain awareness of logging haul routes.	MODERATE
Unburned Fuels/Firing Ops	Maintain awareness fuel dryness levels. Establish LCES. Ensure management action points are implemented and followed. Weather updates as needed during burning operations. Locate indirect firelines to minimize unburned fuels. Follow Interagency Ignition Guide. Ensure communications between all firing operations. Establish road security at all firing sites. Follow approved firing plan for unburned fuels. If utilizing aerial ignitions, make sure firing plan is in place, communicated to, and understood by all resources. Utilize separate Air to Ground frequencies for operations as appropriate.	MODERATE
Environmental Factors	Assign medical personnel to camp. Assess for known allergies and report to medical personnel. Obtain Bee Bopper/wasp spray and yellow jacket traps. Maintain an awareness of wildlife and poison oak. Identify and report allergies through your chain of command. Work with READs and GISS to evaluate and identify mineshafts. Avoid, flag and communicate locations of mineshafts. Provide visqueen for rainfall protection.	MODERATE
Structure Protection	Review structure protection plan and ground truth whether defensible. Identify and report compromised service poles and maintain one span avoidance area. Identify downed lines. Treat all powerlines as live. Identify and avoid vehicles, tires, propane tanks, gas tanks and heavy fuels concentrations.	MODERATE
Communication	Evaluate dead zones prior to engagement. Utilize human repeaters as needed. Ensure accountability of resources in problem areas. Spiking resources must have communication coverage.	LOW
Viral Transmission Mitigations, Communicable Disease	Maintain awareness of health and perform self-checks. Report and isolate if not feeling well. Use remote briefings, spike camps and logistical layouts that provide for social-distancing as necessary. Establish liaison with Lane County Public Health.	LOW
Public Interaction	Implement area and road closures as necessary. Maintain a lookout for hunters in and out of closure areas. Maintain awareness of evacuation areas and provide accurate information dissemination. Maintain awareness of hunters and holiday recreation.	LOW
Initial Attack	Ensure identified IA resources are briefed of expectations and ensure communication plan is provided. Ensure resources are briefed on IA command structure. Provide identified crews with area maps.	LOW

Division/Group Assignment List (ICS 204 WF)
Controlled Unclassified Information//Basic

1. Incident Name:				3.		
UMPQUA FIRES				Branch: I - COTTAGE GROVE	Division/Group S/Z	
2. Operational Period: DAY						
Date/Time From: 09/06/2023 0700 WED		Date/Time To: 09/06/2023 1900 WED				
4. Operations Personnel						
OPERATIONS CHIEF		KURT RANTA CODY ACORD (T)		SAFETY OFFICERS		TROY CORN JACK CATES; TAIJA CORSO
BRANCH DIRECTOR		JEROMY WILSON		DIVISION/GROUP SUPERVISOR		CHRISTOPHER WHITE CHRIS RAMISKEY (T)
5. Resources Assigned this Period						
Strike Team / Task Force / Resource Designator		LWD	Leader	Number Persons	Drop Off PT./Time	Pick Up PT./Time
O-36 SOFC		09/13	RICHARD M MCCONNELL	1	SHARPS CREEK BASE CAMP/0700	SHARPS CREEK BASE CAMP/1900
C-8 CRW1 PIONEER PEAK IHC		09/14	KRISTOFER BAUMGARTNER	23	SHARPS CREEK BASE CAMP/0700	SHARPS CREEK BASE CAMP/1900
C-9 CR2I SANTIAM RIVER		09/14	MATHIAS CUISON JR	19	SHARPS CREEK BASE CAMP/0700	SHARPS CREEK BASE CAMP/1900
E-4 WTS2 PACIFIC RIDGELINE		09/15	CARROLL HUFFMAN	1	SHARPS CREEK BASE CAMP/0700	SHARPS CREEK BASE CAMP/1900
E-13 WTS2 TIMBER FELLING		09/15	SPENCER SIMONS	1	SHARPS CREEK BASE CAMP/0700	SHARPS CREEK BASE CAMP/1900
E-6 GRD1 MARK JONES TRUCKING		09/15	MARK JONES	2	SHARPS CREEK BASE CAMP/0700	SHARPS CREEK BASE CAMP/1900
O-29 MISC BEYOND THE EDGE		09/13	JOSEPH DECKER	1	SHARPS CREEK BASE CAMP/0700	SHARPS CREEK BASE CAMP/1900
E-1 AMBO 3 - TRI COUNTY AMBULANCE		09/12	LONNIE CAMP	2	SHARPS CREEK BASE CAMP/0700	SHARPS CREEK BASE CAMP/1900
E-3 VUTV TOP GUN					SHARPS CREEK BASE CAMP/0700	SHARPS CREEK BASE CAMP/1900
E-15 VUTV TOP GUN					SHARPS CREEK BASE CAMP/0700	SHARPS CREEK BASE CAMP/1900
E-84 VUTV KWIK RESPONSE SUPPORT					SHARPS CREEK BASE CAMP/0700	SHARPS CREEK BASE CAMP/1900
E-90 VUTV TOG GUN					SHARPS CREEK BASE CAMP/0700	SHARPS CREEK BASE CAMP/1900
8. Division/Group Communication Summary						
Function	Channel	RX Frequency N/W	RX Tone/NAC	TX Frequency N/W	TX Tone/NAC	Mode
TACTICAL	4	166.7250	100.0	166.7250	100.0	A
COMMAND	7	170.0625	100.0	162.4375	100.0	A
COMMAND	8	169.6125	100.0	162.5125	100.0	A
AIR TO GROUND	13	165.9875		165.9875		A
AIR TO GROUND	14	173.5000		173.5000		A
9. Prepared By (Resource Unit Leader)			Approved By (Planning Section Chief)		Date	Time
MARGE HUTCHINSON			JILL JOHNSON		09/05/2023	2000

Division/Group Assignment List (ICS 204 WF)
Controlled Unclassified Information//Basic

1. Incident Name:				3.			
UMPQUA FIRES				Branch:		Division/Group	
2. Operational Period: DAY				I - COTTAGE GROVE		S/Z	
Date/Time From: 09/06/2023 0700 WED		Date/Time To: 09/06/2023 1900 WED					
4. Operations Personnel							
OPERATIONS CHIEF		KURT RANTA CODY ACORD (T)		SAFETY OFFICERS		TROY CORN JACK CATES; TAIJA CORSO	
BRANCH DIRECTOR		JEROMY WILSON		DIVISION/GROUP SUPERVISOR		CHRISTOPHER WHITE CHRIS RAMISKEY (T)	
5. Resources Assigned this Period							
Strike Team / Task Force / Resource Designator		LWD	Leader	Number Persons	Drop Off PT./Time	Pick Up PT./Time	
6. Control Operations/Work Assignments:							
<p>TASK: Scout and establish implementation plans for strategic options to limit and check fire spread on the Grizzly fire</p> <p>PURPOSE: Prevent fire from impacting values at risk including: communities to the west, historic mining community, infrastructure, and commercial timberlands.</p> <p>END STATE: Growth on the Grizzly Fire is minimized where possible and managed by establishing implementation plans defined in Management Action Points</p>							
7. Special Instructions:							
For this DIV - add GRIZZLY FIRE to all CTRs & Shift tickets							
8. Division/Group Communication Summary							
Function	Channel	RX Frequency N/W	RX Tone/NAC	TX Frequency N/W	TX Tone/NAC	Mode	
TACTICAL	4	166.7250	100.0	166.7250	100.0	A	
COMMAND	7	170.0625	100.0	162.4375	100.0	A	
COMMAND	8	169.6125	100.0	162.5125	100.0	A	
AIR TO GROUND	13	165.9875		165.9875		A	
AIR TO GROUND	14	173.5000		173.5000		A	
9. Prepared By (Resource Unit Leader)			Approved By (Planning Section Chief)			Date	Time
MARGE HUTCHINSON			JILL JOHNSON			09/05/2023	2000

Division/Group Assignment List (ICS 204 WF)
Controlled Unclassified Information//Basic

1. Incident Name:				3.		
UMPQUA FIRES				Branch: I - COTTAGE GROVE	Division/Group STRUCTURE	
2. Operational Period: DAY						
Date/Time From: 09/06/2023 0700 WED		Date/Time To: 09/06/2023 1900 WED				
4. Operations Personnel						
OPERATIONS CHIEF		KURT RANTA CODY ACORD (T)		SAFETY OFFICERS		TROY CORN JACK CATES; TAIJA CORSO
BRANCH DIRECTOR		JEROMY WILSON		DIVISION/GROUP SUPERVISOR		MILES POLLACK CRIS MACHADO (T)
5. Resources Assigned this Period						
Strike Team / Task Force / Resource Designator		LWD	Leader	Number Persons	Drop Off PT./Time	Pick Up PT./Time
O-36 SOF2		09/13	RICHARD M MCCONNELL	1	SHARPS CREEK BASE CAMP/0700	SHARPS CREEK BASE CAMP/1900
C-10003 CRW2 GFP ENTERPRISES		09/14	LUIS FIGUERAS	20	SHARPS CREEK BASE CAMP/0700	SHARPS CREEK BASE CAMP/1900
E-16 ENG6 CHILOQUIN RD - 654		09/05			SHARPS CREEK BASE CAMP/0700	SHARPS CREEK BASE CAMP/1900
E-13 VUTV KD OUTDOORS LLC					SHARPS CREEK BASE CAMP/0700	SHARPS CREEK BASE CAMP/1900
6. Control Operations/Work Assignments:						
<p>TASK: Provide structure protection assessment, planning, and preparation on the Bohemia Mines, Crystal Lake, the Fairview Lookout, Musick Guard Station, and other mining infrastructure.</p> <p>PURPOSE: Minimize fire impacts to private residences and historic structures in the fire area.</p> <p>END STATE: Area to be protected is prepped and secured, including trigger points identified to implement any additional measures.</p>						
7. Special Instructions:						
For this DIV - add GRIZZLY FIRE to all CTRs & Shift tickets						
8. Division/Group Communication Summary						
Function	Channel	RX Frequency N/W	RX Tone/NAC	TX Frequency N/W	TX Tone/NAC	Mode
TACTICAL	6	168.2500	100.0	168.2500	100.0	A
COMMAND	7	170.0625	100.0	162.4375	100.0	A
COMMAND	8	169.6125	100.0	162.5125	100.0	A
AIR TO GROUND	13	165.9875		165.9875		A
AIR TO GROUND	14	173.5000		173.5000		A
9. Prepared By (Resource Unit Leader)			Approved By (Planning Section Chief)		Date	Time
MARGE HUTCHINSON			JILL JOHNSON		09/05/2023	2000

Division/Group Assignment List (ICS 204 WF)
Controlled Unclassified Information//Basic

1. Incident Name:				3.		
UMPQUA FIRES				Branch: I - COTTAGE GROVE	Division/Group A/C	
2. Operational Period: DAY						
Date/Time From: 09/06/2023 0700 WED		Date/Time To: 09/06/2023 1900 WED				
4. Operations Personnel						
OPERATIONS CHIEF		KURT RANTA CODY ACORD (T)		SAFETY OFFICERS		TROY CORN JACK CATES; TAIJA CORSO
BRANCH DIRECTOR				DIVISION/GROUP SUPERVISOR		KEN FOSS NICK WIGLE, (T)
5. Resources Assigned this Period						
Strike Team / Task Force / Resource Designator		LWD	Leader	Number Persons	Drop Off PT./Time	Pick Up PT./Time
O-1.32 SOF2		09/12	PAUL BRNA	1	SHARPS CREEK BASE CAMP/0700	SHARPS CREEK BASE CAMP/1900
O-3 TFLD				1	SHARPS CREEK BASE CAMP/0700	SHARPS CREEK BASE CAMP/1900
O-4 TFLD			JACK MASTERS	1	SHARPS CREEK BASE CAMP/0700	SHARPS CREEK BASE CAMP/1900
C-8.25 TFLD		09/14	THOMAS J ENZI	1	SHARPS CREEK BASE CAMP/0700	SHARPS CREEK BASE CAMP/1900
C-9.12 HEQB		09/11	ANTHONY A LEACH	1	SHARPS CREEK BASE CAMP/0700	SHARPS CREEK BASE CAMP/1900
O-45 FELB		09/10	BEN JONGEWARD	1	SHARPS CREEK BASE CAMP/0700	SHARPS CREEK BASE CAMP/1900
O-1 FMOD A & C CUTTING		09/09	ELIJAH	1	SHARPS CREEK BASE CAMP/0700	SHARPS CREEK BASE CAMP/1900
O-2 FMOD VALLEY TIMBER RESOURCE, INC.		09/09	MARTIN PICKLE	2	SHARPS CREEK BASE CAMP/0700	SHARPS CREEK BASE CAMP/1900
O-2 FMOD CREEL CUTTING		09/15	TYLER GRAVES	2	SHARPS CREEK BASE CAMP/0700	SHARPS CREEK BASE CAMP/1900
C-9 CRW1 PRESCOTT IHC		09/11	DARIN D FISHER	23	SHARPS CREEK BASE CAMP/0700	SHARPS CREEK BASE CAMP/1900
C-12 CRW1 SILVER STATE IHC		09/08	KEVIN KELLY	22	SHARPS CREEK BASE CAMP/0700	SHARPS CREEK BASE CAMP/1900
C-1 CRW2 NORTH REFORESTATION CREW 2		09/11	JOSE RINCON	20	SHARPS CREEK BASE CAMP/0700	SHARPS CREEK BASE CAMP/1900
C-5 CRW2 STEELHEAD		09/10	PEDRO WRIGHT	20	SHARPS CREEK BASE CAMP/0700	SHARPS CREEK BASE CAMP/1900
C-13 CR2I GRAYBACK 13B		09/09	CAMDEN RHINEHART	20	SHARPS CREEK BASE CAMP/0700	SHARPS CREEK BASE CAMP/1900
C-14 CR2I GREYBACK 13A		09/09	RONALD WOOD	20	SHARPS CREEK BASE CAMP/0700	SHARPS CREEK BASE CAMP/1900
8. Division/Group Communication Summary						
Function	Channel	RX Frequency N/W	RX Tone/NAC	TX Frequency N/W	TX Tone/NAC	Mode
TACTICAL	1	168.0500	100.0	168.0500	100.0	A
COMMAND	7	170.0625	100.0	162.4375	100.0	A
COMMAND	8	169.6125	100.0	162.5125	100.0	A
AIR TO GROUND	13	165.9875		165.9875		A
AIR TO GROUND	14	173.5000		173.5000		A
9. Prepared By (Resource Unit Leader)			Approved By (Planning Section Chief)		Date	Time
MARGE HUTCHINSON			JILL JOHNSON		09/05/2023	2000

Division/Group Assignment List (ICS 204 WF)
Controlled Unclassified Information//Basic

1. Incident Name:				3.		
UMPQUA FIRES				Branch:		Division/Group
2. Operational Period: DAY				I - COTTAGE GROVE		A/C
Date/Time From: 09/06/2023 0700 WED		Date/Time To: 09/06/2023 1900 WED				
4. Operations Personnel						
OPERATIONS CHIEF		KURT RANTA CODY ACORD (T)		SAFETY OFFICERS		TROY CORN JACK CATES; TAIJA CORSO
BRANCH DIRECTOR				DIVISION/GROUP SUPERVISOR		KEN FOSS NICK WIGLE, (T)
5. Resources Assigned this Period						
Strike Team / Task Force / Resource Designator		LWD	Leader	Number Persons	Drop Off PT./Time	Pick Up PT./Time
E-10 ENG6 THREE STRIPES CONTRACTING		09/18	TIMOTHY PEASON	3	SHARPS CREEK BASE CAMP/0700	SHARPS CREEK BASE CAMP/1900
E-11 ENG6 ENG6 - BIG BEAR LOGGING		09/14	MIKE HOPKINS	3	SHARPS CREEK BASE CAMP/0700	SHARPS CREEK BASE CAMP/1900
E-14 ENG6 FRANCO REFORESTATION		09/15	HUMBERTO CHOY	3	SHARPS CREEK BASE CAMP/0700	SHARPS CREEK BASE CAMP/1900
E-19 ENG6 UMF - ENG 658		09/09	CLAY GABELMANN	3	SHARPS CREEK BASE CAMP/0700	SHARPS CREEK BASE CAMP/1900
E-39 ENG4 STERLING SYSTEMS		09/17	BRIAN MOORE	3	SHARPS CREEK BASE CAMP/0700	SHARPS CREEK BASE CAMP/1900
E-41 ENG4 METHOW RIVER WILD FIRE		09/13	JORDI HERNANDEZ	3	SHARPS CREEK BASE CAMP/0700	SHARPS CREEK BASE CAMP/1900
E-68 ENG6 OVERWATCH ENTERPRISE		09/14	STEVEN ROBERTSON	2	SHARPS CREEK BASE CAMP/0700	SHARPS CREEK BASE CAMP/1900
E-2 WTS2 RHXDEM		09/10	RUSSEL ROBISON	1	SHARPS CREEK BASE CAMP/0700	SHARPS CREEK BASE CAMP/1900
E-18 WT2S IRELAND BROTHERS		09/12	ADAM FRASIER	1	SHARPS CREEK BASE CAMP/0700	SHARPS CREEK BASE CAMP/1900
E-12 CHP2 SALAMANDER INCIDENT SERVICES LLC - 040797		09/17	ZACH UNDERWOOD	3	SHARPS CREEK BASE CAMP/0700	SHARPS CREEK BASE CAMP/1900
E-10000 DZR2 R & L EXCAVATING DOZER		09/11			SHARPS CREEK BASE CAMP/0700	SHARPS CREEK BASE CAMP/1900
O-85 REMS 12 - HART		09/17	SUEANN MURPHY	4	SHARPS CREEK BASE CAMP/0700	SHARPS CREEK BASE CAMP/1900
E-63 AMBO 4- WILDERNESS MEDICS		09/14	ANDREW LYMAN	2	SHARPS CREEK BASE CAMP/0700	SHARPS CREEK BASE CAMP/1900
E-16 VUTV TOP GUN					SHARPS CREEK BASE CAMP/0700	SHARPS CREEK BASE CAMP/1900
UTV					SHARPS CREEK BASE CAMP/0700	SHARPS CREEK BASE CAMP/1900
8. Division/Group Communication Summary						
Function	Channel	RX Frequency N/W	RX Tone/NAC	TX Frequency N/W	TX Tone/NAC	Mode
TACTICAL	1	168.0500	100.0	168.0500	100.0	A
COMMAND	7	170.0625	100.0	162.4375	100.0	A
COMMAND	8	169.6125	100.0	162.5125	100.0	A
AIR TO GROUND	13	165.9875		165.9875		A
AIR TO GROUND	14	173.5000		173.5000		A
9. Prepared By (Resource Unit Leader)			Approved By (Planning Section Chief)		Date	Time
MARGE HUTCHINSON			JILL JOHNSON		09/05/2023	2000

Division/Group Assignment List (ICS 204 WF)
Controlled Unclassified Information//Basic

1. Incident Name:				3.		
UMPQUA FIRES				Branch: I - COTTAGE GROVE	Division/Group A/C	
2. Operational Period: DAY						
Date/Time From: 09/06/2023 0700 WED		Date/Time To: 09/06/2023 1900 WED				
4. Operations Personnel						
OPERATIONS CHIEF		KURT RANTA CODY ACORD (T)		SAFETY OFFICERS		TROY CORN JACK CATES; TAIJA CORSO
BRANCH DIRECTOR				DIVISION/GROUP SUPERVISOR		KEN FOSS NICK WIGLE, (T)
5. Resources Assigned this Period						
Strike Team / Task Force / Resource Designator		LWD	Leader	Number Persons	Drop Off PT./Time	Pick Up PT./Time
6. Control Operations/Work Assignments:						
<p>TASK: Construct direct and indirect fireline and secure perimeter. PURPOSE: Prevent fire from impacting values at risk including: communities to the west, commercial timberlands, and T & E habitat. END STATE: Fire is kept north of the 22 Road, south of the 2216 Road, and east of 732 Road, to protect the values at risk through the remainder of the fire season.</p>						
7. Special Instructions:						
For this DIV - add BRICE CREEK FIRE to all CTRs & Shift tickets						
8. Division/Group Communication Summary						
Function	Channel	RX Frequency N/W	RX Tone/NAC	TX Frequency N/W	TX Tone/NAC	Mode
TACTICAL	1	168.0500	100.0	168.0500	100.0	A
COMMAND	7	170.0625	100.0	162.4375	100.0	A
COMMAND	8	169.6125	100.0	162.5125	100.0	A
AIR TO GROUND	13	165.9875		165.9875		A
AIR TO GROUND	14	173.5000		173.5000		A
9. Prepared By (Resource Unit Leader)			Approved By (Planning Section Chief)		Date	Time
MARGE HUTCHINSON			JILL JOHNSON		09/05/2023	2000

Division/Group Assignment List (ICS 204 WF)
Controlled Unclassified Information//Basic

1. Incident Name:				3.		
UMPQUA FIRES				Branch: I - COTTAGE GROVE	Division/Group D	
2. Operational Period: DAY						
Date/Time From: 09/06/2023 0700 WED		Date/Time To: 09/06/2023 1900 WED				
4. Operations Personnel						
OPERATIONS CHIEF		KURT RANTA CODY ACORD (T)		BRANCH DIRECTOR		
SAFETY OFFICERS		TROY CORN JACK CATES; TAIJA CORSO		DIVISION/GROUP SUPERVISOR		JEFF LUCAS CARSON ZEPP (T)
5. Resources Assigned this Period						
Strike Team / Task Force / Resource Designator	LWD	Leader	Number Persons	Drop Off PT./Time	Pick Up PT./Time	
O-1.32 SOF2	09/12	PAUL BRNA	1	SHARPS CREEK BASE CAMP/0700	SHARPS CREEK BASE CAMP/1900	
O-1 FMOD S5 LANDSERVICES	09/10	BRYER ZIMMERMAN	2	SHARPS CREEK BASE CAMP/0700	SHARPS CREEK BASE CAMP/1900	
C-5 T2IA LOST RIVER	09/09	AARON VASILIS	20	SHARPS CREEK BASE CAMP/0700	SHARPS CREEK BASE CAMP/1900	
C-10 CR2I ALTA PACIFIC CREW 5	09/11	LEO TORRES	20	SHARPS CREEK BASE CAMP/0700	SHARPS CREEK BASE CAMP/1900	
E-11 ENG6 JD FORESTRY	09/16	FELIX DROESCH	3	SHARPS CREEK BASE CAMP/0700	SHARPS CREEK BASE CAMP/1900	
E-42 ENG4 METHOW RIVER WILD FIRE	09/13	CINDY GAMEROS	3	SHARPS CREEK BASE CAMP/0700	SHARPS CREEK BASE CAMP/1900	
E-88 EXC3 MARK JONES TRUCKING INC	09/16	CHAD BROWN	2	SHARPS CREEK BASE CAMP/0700	SHARPS CREEK BASE CAMP/1900	
O-87 MEDIC TEAM 21 SPEARHEAD MEDICS	09/16	BRENNEN HILL	2	SHARPS CREEK BASE CAMP/0700	SHARPS CREEK BASE CAMP/1900	
O-88 EMTF RAT - OZARK MEDICS		JOHN BUCHAN	1	SHARPS CREEK BASE CAMP/0700	SHARPS CREEK BASE CAMP/1900	
E-3 AMBU 2 TRI COUNTY AMBULANCE SERVICE		ZACH TROMP	2	SHARPS CREEK BASE CAMP/0700	SHARPS CREEK BASE CAMP/1900	
8. Division/Group Communication Summary						
Function	Channel	RX Frequency N/W	RX Tone/NAC	TX Frequency N/W	TX Tone/NAC	Mode
TACTICAL	3	168.6000	100.0	168.6000	100.0	A
COMMAND	7	170.0625	100.0	162.4375	100.0	A
COMMAND	8	169.6125	100.0	162.5125	100.0	A
AIR TO GROUND	13	165.9875		165.9875		A
AIR TO GROUND	14	173.5000		173.5000		A
9. Prepared By (Resource Unit Leader)			Approved By (Planning Section Chief)		Date	Time
MARGE HUTCHINSON			JILL JOHNSON		09/05/2023	2000

Division/Group Assignment List (ICS 204 WF)
Controlled Unclassified Information//Basic

1. Incident Name:			3.			
UMPQUA FIRES			Branch:		Division/Group	
2. Operational Period: DAY			I - COTTAGE GROVE		D	
Date/Time From: 09/06/2023 0700 WED		Date/Time To: 09/06/2023 1900 WED				
4. Operations Personnel						
OPERATIONS CHIEF		KURT RANTA CODY ACORD (T)		BRANCH DIRECTOR		
SAFETY OFFICERS		TROY CORN JACK CATES; TAIJA CORSO		DIVISION/GROUP SUPERVISOR		JEFF LUCAS CARSON ZEPP (T)
5. Resources Assigned this Period						
Strike Team / Task Force / Resource Designator		LWD	Leader	Number Persons	Drop Off PT./Time	Pick Up PT./Time
6. Control Operations/Work Assignments:						
<p>TASK: Construct direct and indirect fireline and secure perimeter. PURPOSE: Prevent fire from impacting values at risk including: communities to the west, commercial timberlands, and T & E habitat. END STATE: Fire is kept north of the 1745 Road and south of the 1746 Road to protect the values at risk through the remainder of the fire season.</p>						
7. Special Instructions:						
<p>For this DIV - add DINNER FIRE to all CTRs & Shift tickets</p> <p>Chloeta Insurance Contract Engine will be doing structure protection / prep in the area of Row River Road / Brice Creek Road at the following 5 residences: 39440 & 39618 Row River Road / 39910, 40186, & 40297 Brice Creek Rd. Lead is JR Olson at 509-668-6437. Resource will attend morning Briefings and check in with divisions when entering fire area.</p>						
8. Division/Group Communication Summary						
Function	Channel	RX Frequency N/W	RX Tone/NAC	TX Frequency N/W	TX Tone/NAC	Mode
TACTICAL	3	168.6000	100.0	168.6000	100.0	A
COMMAND	7	170.0625	100.0	162.4375	100.0	A
COMMAND	8	169.6125	100.0	162.5125	100.0	A
AIR TO GROUND	13	165.9875		165.9875		A
AIR TO GROUND	14	173.5000		173.5000		A
9. Prepared By (Resource Unit Leader)			Approved By (Planning Section Chief)		Date	Time
MARGE HUTCHINSON			JILL JOHNSON		09/05/2023	2000

Division/Group Assignment List (ICS 204 WF)
Controlled Unclassified Information//Basic

1. Incident Name:				3.		
UMPQUA FIRES				Branch:		Division/Group
2. Operational Period: 0700 - 1900				BRANCH II - NORTH UMPQUA		DIV DD
Date/Time From: 09/06/2023 0700 WED		Date/Time To: 09/06/2023 1900 WED				
4. Operations Personnel						
OPERATIONS CHIEF		KURT RANTA CODY ACORD (T)		SAFETY OFFICERS		JACK CATES TROY CORN
BRANCH DIRECTOR		KENT CONTRERAS		DIVISION/GROUP SUPERVISOR		ZACH PALMER GEORGE HASLETT (T)
5. Resources Assigned this Period						
Strike Team / Task Force / Resource Designator		LWD	Leader	Number Persons	Drop Off PT./Time	Pick Up PT./Time
O-1.84 SOF		09/12	JEFF HIGENS	1	STRADER ICP/0700	STRADER ICP/1930
O-188 TFLD(T)		09/15	RUSSELL SHIELDS	1	STRADER ICP/0700	STRADER ICP/1930
O-199 HEQB		09/16	RYAN MATHESON	1	STRADER ICP/0700	STRADER ICP/1930
O-133 FMOD PACIFIC RIDGELINE		09/14	ADAM MILLER	2	STRADER ICP/0700	STRADER ICP/1930
C-4 CRW1 LONE PEAK		09/13	CHRISTIAN BERNINGER	21	STRADER ICP/0700	STRADER ICP/1930
C-12 CRW1 ALTA		09/12	TYLER CARRUTH	23	STRADER ICP/0700	STRADER ICP/1930
C-32 CRW1 IDAHO PAHNANDLE C-32		09/15	TANNER SCHWARTZ	23	STRADER ICP/0700	STRADER ICP/1930
C-33 CRW2 GRAYBACK FORESTRY		09/15	ROBERT PONDELICK	20	STRADER ICP/0700	STRADER ICP/1930
E-106 ENG3 FIRST STRIKE		09/15	HOLDEN HILLIKER	3	STRADER ICP/0700	STRADER ICP/1930
E-13 WTS2		09/10	SCOTT MARSHALL	1	STRADER ICP/0700	STRADER ICP/1930
E-14 WTS2			SCOTT MARSHALL	1	STRADER ICP/0700	STRADER ICP/1930
E-15 DZR2 DUKE'S EQUIPMENT		09/12	MATTHEW SVEEN	2	STRADER ICP/0700	STRADER ICP/1930
E-109 DZR2 JTN		09/14	JEREMY GIESBRECHT	2	STRADER ICP/0700	STRADER ICP/1930
E-157 SKGE SKIDGINE		09/17	MICHAEL SUTCH	1	STRADER ICP/0700	STRADER ICP/1930
E-158 SKGE SKIDGINE		09/18	JEREMY RUSSELL	2	STRADER ICP/0700	STRADER ICP/1930
8. Division/Group Communication Summary						
Function	Channel	RX Frequency N/W	RX Tone/NAC	TX Frequency N/W	TX Tone/NAC	Mode
COMMAND	2	173.7125	167.9	162.6000	167.9	A
TACTICAL	5	168.0500	167.9	168.0500	167.9	A
AIR TO GROUND	12	167.1500		167.1500		A
AIR TO GROUND	13	170.2625		170.2625		A
AIR GUARD	16/20	168.6250		168.6250	110.9	A
9. Prepared By (Resource Unit Leader)			Approved By (Planning Section Chief)		Date	Time
SCOTT SANDINE(T)			MARGE HUTCHINSON		09/05/2023	2030

Division/Group Assignment List (ICS 204 WF)
Controlled Unclassified Information//Basic

1. Incident Name:			3.			
UMPQUA FIRES			Branch:		Division/Group	
2. Operational Period: 0700 - 1900			BRANCH II - NORTH UMPQUA		DIV DD	
Date/Time From: 09/06/2023 0700 WED		Date/Time To: 09/06/2023 1900 WED				
4. Operations Personnel						
OPERATIONS CHIEF		KURT RANTA CODY ACORD (T)		SAFETY OFFICERS		JACK CATES TROY CORN
BRANCH DIRECTOR		KENT CONTRERAS		DIVISION/GROUP SUPERVISOR		ZACH PALMER GEORGE HASLETT (T)
5. Resources Assigned this Period						
Strike Team / Task Force / Resource Designator		LWD	Leader	Number Persons	Drop Off PT./Time	Pick Up PT./Time
E-142 AMB2 *MED MOD*		09/16	JOSHUA FARGAN	2	STRADER ICP/0700	STRADER ICP/1930
O-177 EMTP		09/15	ANASTASIA KIME	1	STRADER ICP/0700	STRADER ICP/1930
O-62 EMPF		09/11	JEFFERY KAISER	1	STRADER ICP/0700	STRADER ICP/1930
O-157 REAF		09/13	SOPHIA KIM	1	STRADER ICP/0700	STRADER ICP/1930
6. Control Operations/Work Assignments:						
<p>TASK: Look for opportunities to line and secure the fire's edge from the southwest corner of HiPower Creek to the 3803 Rd. Complete prep on indirect line off of the 3803 Rd.</p> <p>PURPOSE: To prevent fire from impacting nearby communities, private timberland, and critical infrastructure by limiting fire spread.</p> <p>END STATE: Fire is contained east of the forest boundary, west of the HiPower Bluffs and north of the indirect line connected to the 3803 Rd.</p>						
7. Special Instructions:						
Survey and mitigate aerial hazards including live trees and snags as needed. Implement risk management processes in all tactical decisions. Utilize tactics that minimize impacts to private property. Avoid waterways with retardant. Use screens to reduce impact on Salmon/Steelhead protected populations.						
8. Division/Group Communication Summary						
Function	Channel	RX Frequency N/W	RX Tone/NAC	TX Frequency N/W	TX Tone/NAC	Mode
COMMAND	2	173.7125	167.9	162.6000	167.9	A
TACTICAL	5	168.0500	167.9	168.0500	167.9	A
AIR TO GROUND	12	167.1500		167.1500		A
AIR TO GROUND	13	170.2625		170.2625		A
AIR GUARD	16/20	168.6250		168.6250	110.9	A
9. Prepared By (Resource Unit Leader)			Approved By (Planning Section Chief)		Date	Time
SCOTT SANDINE(T)			MARGE HUTCHINSON		09/05/2023	2030

Division/Group Assignment List (ICS 204 WF)
Controlled Unclassified Information//Basic

1. Incident Name:				3.		
UMPQUA FIRES				Branch:		Division/Group
2. Operational Period: 0700 - 1900				BRANCH II - NORTH UMPQUA		DIV E/J
Date/Time From: 09/06/2023 0700 WED		Date/Time To: 09/06/2023 1900 WED				
4. Operations Personnel						
OPERATIONS CHIEF		KURT RANTA CODY ACORD (T)		SAFETY OFFICERS		JACK CATES TROY CORN
BRANCH DIRECTOR		KENT CONTRERAS		DIVISION/GROUP SUPERVISOR		IAN MCCORD JON ELLIS (T)
5. Resources Assigned this Period						
Strike Team / Task Force / Resource Designator		LWD	Leader	Number Persons	Drop Off PT./Time	Pick Up PT./Time
O-1.65 SOF		09/12	JOSH NORTHRUP	1	STRADER ICP/0700	STRADER ICP/1930
O-85 SOF3(T)		09/06	SEAN LOWRY	1	STRADER ICP/0700	STRADER ICP/1930
O-92 TFLD		09/15	ERIC MARK	1	STRADER ICP/0700	STRADER ICP/1930
O-181 TFLD		09/15	JANSON MARSHALL	1	STRADER ICP/0700	STRADER ICP/1930
O-98 HEQB		09/12	KEVIN VICKERS	1	STRADER ICP/0700	STRADER ICP/1930
O-184 HEQB		09/18	SHILOW NORTON	1	STRADER ICP/0700	STRADER ICP/1930
O-2 FMOD TIMBERTIPPERS		09/11	GERALD FLOYD	2	STRADER ICP/0700	STRADER ICP/1930
O-104 FMOD CREEL		09/12	ROBERT BATESON	2	STRADER ICP/0700	STRADER ICP/1930
O-205 FMOD C&K		09/09	RICKY HUNT	2	STRADER ICP/0700	STRADER ICP/1930
C-1 CRW1 MIDNIGHT SUN		09/10	ANDREW CULBERTSON	20	STRADER ICP/0700	STRADER ICP/1930
C-3 CRW2 FRANCO****IA****		09/10	JORGE GUTIERREZ	20	STRADER ICP/0700	STRADER ICP/1930
C-7 CRW2 FRANCO		09/10	JUAN R FRANCO	20	STRADER ICP/0700	STRADER ICP/1930
C-24 CRW2 SIERRA TORRES		09/11	JESUS LUNA	20	STRADER ICP/0700	STRADER ICP/1930
C-39 CRW2 RED ROCK REGULARS		09/11	JONATHAN BROOKS	21	STRADER ICP/0700	STRADER ICP/1930
E-2 ENG3 J3		09/09	SHAWN MODICA	3	STRADER ICP/0700	STRADER ICP/1930
E-2 ENG4 C2C WILDFIRE		09/18	BRYCE HOLBROOK	3	STRADER ICP/0700	STRADER ICP/1930
E-5 ENG4 TORRES****IA****		09/10	OSCAR ARREDONDO	3	STRADER ICP/0700	STRADER ICP/1930
8. Division/Group Communication Summary						
Function	Channel	RX Frequency N/W	RX Tone/NAC	TX Frequency N/W	TX Tone/NAC	Mode
COMMAND	1	169.7500	167.9	167.1000	167.9	A
TACTICAL	6	168.2000	167.9	168.2000	167.9	A
AIR TO GROUND	12	167.1500		167.1500		A
AIR TO GROUND	13	170.2625		170.2625		A
AIR GUARD	16/20	168.6250		168.6250	110.9	A
9. Prepared By (Resource Unit Leader)			Approved By (Planning Section Chief)		Date	Time
SCOTT SANDINE (T)			MARGE HUTCHINSON		09/05/2023	1857

Division/Group Assignment List (ICS 204 WF)
Controlled Unclassified Information//Basic

1. Incident Name:				3.		
UMPQUA FIRES				Branch:		Division/Group
2. Operational Period: 0700 - 1900				BRANCH II - NORTH UMPQUA		DIV E/J
Date/Time From: 09/06/2023 0700 WED		Date/Time To: 09/06/2023 1900 WED				
4. Operations Personnel						
OPERATIONS CHIEF		KURT RANTA CODY ACORD (T)		SAFETY OFFICERS		JACK CATES TROY CORN
BRANCH DIRECTOR		KENT CONTRERAS		DIVISION/GROUP SUPERVISOR		IAN MCCORD JON ELLIS (T)
5. Resources Assigned this Period						
Strike Team / Task Force / Resource Designator		LWD	Leader	Number Persons	Drop Off PT./Time	Pick Up PT./Time
E-6 ENG6 METHOW		09/11	ISAI ACEVADEO	3	STRADER ICP/0700	STRADER ICP/1930
E-7 ENG4 PATRICK		09/09	RANDY TELL	3	STRADER ICP/0700	STRADER ICP/1930
E-8 ENG6 METHOW RIVER		09/18	CLAYTON BELL	3	STRADER ICP/0700	STRADER ICP/1930
E-11 ENG6 BLACK PINE		09/16	JOSEPH BEATTY	3	STRADER ICP/0700	STRADER ICP/1930
E-101 ENG4 FRANCO REFORESTATION		09/13	AUGUSTINE GARCIA	3	STRADER ICP/0700	STRADER ICP/1930
E-103 ENG4 A&H FORESTRY		09/14	DANIEL JAMES	3	STRADER ICP/0700	STRADER ICP/1930
E-105 ENG6 DIAMOND		09/12	DANAIL EMEL	3	STRADER ICP/0700	STRADER ICP/1930
		12/31				
E112 WTTI HYDROTACTICAL		09/14	JOSEPH SHAW	2	STRADER ICP/0700	STRADER ICP/1930
E-2 WTS2 DUECE		09/04	MATT HOLMES	1	STRADER ICP/0700	STRADER ICP/1930
E-137 WTS2 ON THE GO H20		09/15	MAY MAY		STRADER ICP/0700	STRADER ICP/1930
E-138 WTS2 COWBOY FIRE		09/14	CHRIS ANDERSON	2	STRADER ICP/0700	STRADER ICP/1930
E-13 DZR2 PARKHURST		09/08	HARLON COX	2	STRADER ICP/0700	STRADER ICP/1930
E-17 DZR2 S5 LAND SERVICES		09/14	JOHN ZIMMERMAN	2	STRADER ICP/0700	STRADER ICP/1930
E-113 MBM1 YOUNG LOGGING		09/14	LUKE YOUNG	2	STRADER ICP/0700	STRADER ICP/1930
E-114 EXCA MARSHALL		09/12	KEVIN HOLMSTROM	2	STRADER ICP/0700	STRADER ICP/1930
O-72 REMS 1 1		09/10	JOSHUA BANEZ	2	STRADER ICP/0700	STRADER ICP/1930
E-32 AMB2 PARAMEDICS AMBU#22		09/12	SETH CRIBB	2	STRADER ICP/0700	STRADER ICP/1930
8. Division/Group Communication Summary						
Function	Channel	RX Frequency N/W	RX Tone/NAC	TX Frequency N/W	TX Tone/NAC	Mode
COMMAND	1	169.7500	167.9	167.1000	167.9	A
TACTICAL	6	168.2000	167.9	168.2000	167.9	A
AIR TO GROUND	12	167.1500		167.1500		A
AIR TO GROUND	13	170.2625		170.2625		A
AIR GUARD	16/20	168.6250		168.6250	110.9	A
9. Prepared By (Resource Unit Leader)			Approved By (Planning Section Chief)		Date	Time
SCOTT SANDINE (T)			MARGE HUTCHINSON		09/05/2023	1857

Division/Group Assignment List (ICS 204 WF)
Controlled Unclassified Information//Basic

1. Incident Name:				3.		
UMPQUA FIRES				Branch: BRANCH II - NORTH UMPQUA	Division/Group DIV E/J	
2. Operational Period: 0700 - 1900						
Date/Time From: 09/06/2023 0700 WED		Date/Time To: 09/06/2023 1900 WED				
4. Operations Personnel						
OPERATIONS CHIEF		KURT RANTA CODY ACORD (T)		SAFETY OFFICERS		JACK CATES TROY CORN
BRANCH DIRECTOR		KENT CONTRERAS		DIVISION/GROUP SUPERVISOR		IAN MCCORD JON ELLIS (T)
5. Resources Assigned this Period						
Strike Team / Task Force / Resource Designator	LWD	Leader	Number Persons	Drop Off PT./Time	Pick Up PT./Time	
O-64 EMPF	09/11	RICH DOBSON	1	STRADER ICP/0700	STRADER ICP/1930	
O-58 EMTF	09/11	SOREN CAUDILL	1	STRADER ICP/0700	STRADER ICP/1930	
O-144 READ	09/13	KATIE WALSH	1	STRADER ICP/0700	STRADER ICP/1930	
O-145 REAF	09/14	KELSEY KNOX	1	STRADER ICP/0700	STRADER ICP/1930	
O-159 REAF	09/09	EMILY JO HARTWIG	1	STRADER ICP/0700	STRADER ICP/1930	
6. Control Operations/Work Assignments:						
<p>TASK: TASK: Construct containment lines from the 3806 Rd along the perimeter to HiPower Bluffs. Improve control lines and mop up along 3806 Rd to DP67. Continue prep along 300 spur road. Secure and mop-up fire edge from DP67 to 3806 Rd. Scout and construct direct line from 3806 Rd into the head of HiPower Creek.</p> <p>PURPOSE: To prevent fire from impacting values, such as nearby communities, private timberland, and critical infrastructure by limiting fire spread.</p> <p>END STATE: Fire is contained west of the 3806 Rd and 300 Road and north of HiPower Bluffs.</p>						
7. Special Instructions:						
<p>Utilize Chilcoot repeater. Mitigate snag hazards and implement the risk management process in tactical decisions. Support tactics that minimize impacts to private timber property. Avoid waterways with retardant applications and reduce impact to Salmon / Steelhead protected populations.</p> <p>****AVAILABLE FOR IA RESPONSE****</p>						
8. Division/Group Communication Summary						
Function	Channel	RX Frequency N/W	RX Tone/NAC	TX Frequency N/W	TX Tone/NAC	Mode
COMMAND	1	169.7500	167.9	167.1000	167.9	A
TACTICAL	6	168.2000	167.9	168.2000	167.9	A
AIR TO GROUND	12	167.1500		167.1500		A
AIR TO GROUND	13	170.2625		170.2625		A
AIR GUARD	16/20	168.6250		168.6250	110.9	A
9. Prepared By (Resource Unit Leader)			Approved By (Planning Section Chief)		Date	Time
SCOTT SANDINE (T)			MARGE HUTCHINSON		09/05/2023	1857

Division/Group Assignment List (ICS 204 WF)
Controlled Unclassified Information//Basic

1. Incident Name:				3.		
UMPQUA FIRES				Branch:		Division/Group
2. Operational Period: 0700 - 1900				BRANCH II - NORTH UMPQUA		DIV HH
Date/Time From: 09/06/2023 0700 WED		Date/Time To: 09/06/2023 1900 WED				
4. Operations Personnel						
OPERATIONS CHIEF		KURT RANTA CODY ACORD (T)		SAFETY OFFICERS		JACK CATES TROY CORN
BRANCH DIRECTOR		KENT CONTRERAS		DIVISION/GROUP SUPERVISOR		BOB HINDS JOHN ASHCRAFT (T)
5. Resources Assigned this Period						
Strike Team / Task Force / Resource Designator		LWD	Leader	Number Persons	Drop Off PT./Time	Pick Up PT./Time
O-1.89 SOF		09/12	JEFF HIGENS	1	STRADER/0700	STRADER/1930
O-10005 STEN O-10005		09/09	ERIC VORE	1	STRADER/0700	STRADER/1930
O-10006 STEN(T)		09/09	TAYLOR SPENCE	1	STRADER/0700	STRADER/1930
C-10001 CRW2 PR REFORESTATION		09/10	FIDEL	20	STRADER/0700	STRADER/1930
C-10002 CRW2 PACIFIC OASIS		09/10	ZANE PINDELL	20	STRADER/0700	STRADER/1930
E-10001 ENG5 CAS E-3151		09/09	MASON WYMAN	3	STRADER/0700	STRADER/1930
E-10002 ENG5 ID-SWS SE6151 E-10002		09/09	ALEX COX	8	STRADER/0700	STRADER/1930
E-10003 ENG5 ID E-2351		09/09	TYLER PRESSER	3	STRADER/0700	STRADER/1930
E-10004 ENG6 ID SJS E-3261		09/09	RYAN JACKSON	3	STRADER/0700	STRADER/1930
E-10005 ENG6 ID CMS 43F52		09/09	HUNTER DROEGMILLER	5	STRADER/0700	STRADER/1930
E-4 ENG4 D8 JET		09/11	DAVID BERGETTE	3	STRADER/0700	STRADER/1930
E-102 ENG4 INBOUND		09/15	MIKE HOLLOWAY	3	STRADER/0700	STRADER/1930
E-110 WTT1 TORCH FIRE		09/12	JERROD MCCALL	2	STRADER/0700	STRADER/1930
E-111 WTT1 HEATSEEKERS		09/13	JARED MUNDELL	2	STRADER/0700	STRADER/1930
E-10008 WTS2 B&B ROADS		09/08	JAMES ENGLISH	1	STRADER/0700	STRADER/1930
O-174 EMPF		09/18	GREG GIFFORD	1	STRADER/0700	STRADER/1930
8. Division/Group Communication Summary						
Function	Channel	RX Frequency N/W	RX Tone/NAC	TX Frequency N/W	TX Tone/NAC	Mode
COMMAND	2	173.6000	167.9	169.4625	167.9	A
TACTICAL	7	168.6000	167.9	168.6000	167.9	A
AIR TO GROUND	12	167.1500		167.1500		A
AIR TO GROUND	13	170.2625		170.2625		A
AIR GUARD	16/20	168.6250		168.6250	110.9	A
9. Prepared By (Resource Unit Leader)			Approved By (Planning Section Chief)		Date	Time
SCOTT SANDINE (T)			MARGE HUTCHINSON		09/05/2023	2030

Division/Group Assignment List (ICS 204 WF)

Controlled Unclassified Information//Basic

1. Incident Name:				3.			
UMPQUA FIRES				Branch:		Division/Group	
2. Operational Period: 0700 - 1900				BRANCH II - NORTH UMPQUA		DIV HH	
Date/Time From: 09/06/2023 0700 WED		Date/Time To: 09/06/2023 1900 WED					
4. Operations Personnel							
OPERATIONS CHIEF		KURT RANTA CODY ACORD (T)		SAFETY OFFICERS		JACK CATES TROY CORN	
BRANCH DIRECTOR		KENT CONTRERAS		DIVISION/GROUP SUPERVISOR		BOB HINDS JOHN ASHCRAFT (T)	
5. Resources Assigned this Period							
Strike Team / Task Force / Resource Designator		LWD	Leader	Number Persons	Drop Off PT./Time	Pick Up PT./Time	
O-57 EMTF		09/11	MELISSA MARTINEZ	1	STRADER/0700	STRADER/1930	
O-59 EMTF		09/11	JORJA WELCH	1	STRADER/0700	STRADER/1930	
O-87 REAF		09/06	JONATHON HARDER	1	STRADER/0700	STRADER/1930	
O-86 REAF		09/06	RACHEL FREDBACK	1	STRADER/0700	STRADER/1930	
6. Control Operations/Work Assignments:							
<p>TASK: Continue mop-up and securing along HiPower Creek. Continue lining and securing fire edge in the head of HiPower Creek</p> <p>PURPOSE: To prevent fire from impacting values, such as nearby communities, private timberland, and critical infrastructure by limiting fire spread.</p> <p>END STATE: Fire is contained along existing fireline in HiPower Creek, and south of the ridge line above the head of HiPower Creek.</p>							
7. Special Instructions:							
<p>Mitigate aerial hazards, both standing live and snag trees. Survey work areas and Implement the risk management process in all tactical decisions. Support tactics that minimize impacts to private timber property. Avoid waterways with retardant applications and use screens to reduce impact to Salmon / Steelhead protected populations. SOFR Mike Goyette and SOF3(T) Sean Lowry will float between Div. H and Contingency</p>							
8. Division/Group Communication Summary							
Function	Channel	RX Frequency N/W	RX Tone/NAC	TX Frequency N/W	TX Tone/NAC	Mode	
COMMAND	2	173.6000	167.9	169.4625	167.9	A	
TACTICAL	7	168.6000	167.9	168.6000	167.9	A	
AIR TO GROUND	12	167.1500		167.1500		A	
AIR TO GROUND	13	170.2625		170.2625		A	
AIR GUARD	16/20	168.6250		168.6250	110.9	A	
9. Prepared By (Resource Unit Leader)			Approved By (Planning Section Chief)			Date	Time
SCOTT SANDINE (T)			MARGE HUTCHINSON			09/05/2023	2030

Division/Group Assignment List (ICS 204 WF)
Controlled Unclassified Information//Basic

1. Incident Name:			3.			
UMPQUA FIRES			Branch:		Division/Group	
2. Operational Period: 0700 - 1900			BRANCH II - NORTH UMPQUA		DIV S / W	
Date/Time From: 09/06/2023 0700 WED		Date/Time To: 09/06/2023 1900 WED				
4. Operations Personnel						
OPERATIONS CHIEF		KURT RANTA CODY ACORD (T)		SAFETY OFFICERS		JACK CATES TROY CORN
BRANCH DIRECTOR		KENT CONTRERAS		DIVISION/GROUP SUPERVISOR		AARON SCHUMACHER TY OLIVER (T)
5. Resources Assigned this Period						
Strike Team / Task Force / Resource Designator		LWD	Leader	Number Persons	Drop Off PT./Time	Pick Up PT./Time
O-1.65 SOF		09/12	JOSH NORTHRUP	1	STRADER ICP/0700	STRADER ICP/1930
O-187 WFM METOLI		09/14	NEAL FAIR	9	STRADER ICP/0700	STRADER ICP/1930
O-18 FMOD MML CUTTING *****IA****		09/16	JASON FAUGHT	2	STRADER ICP/0700	STRADER ICP/1930
C-4 CRW2 FUEGO		09/06	FERMIN HERRERA	20	STRADER ICP/0700	STRADER ICP/1930
C-42 CRW2 FRANCO *****AVAILABLE FOR IA*****		09/10	JERRY PATRICIO	20	STRADER ICP/0700	STRADER ICP/1930
C-43 CRW2 J FRANCO		09/10	FERNANDO MEJIA	20	STRADER ICP/0700	STRADER ICP/1930
E-2 ENG4 J3		09/10	CARL MARTINEZ	3	STRADER ICP/0700	STRADER ICP/1930
E-4 ENG4 TORRES		09/10	HARLEY	3	STRADER ICP/0700	STRADER ICP/1930
O-73 REMS 22		09/11	ANDREW PADDISON	4	STRADER ICP/0700	STRADER ICP/1930
E-143 AMB2 *AMBO#33*		09/17	TAYTYANA LOGAN	2	STRADER ICP/0700	STRADER ICP/1930
O-61 EMPF		09/11	MARCOS GARCIA	1	STRADER ICP/0700	STRADER ICP/1930
O-63 EMPF		09/11	TOM GIBSON	1	STRADER ICP/0700	STRADER ICP/1930
O-108 REAF		09/13	CHASE BOLYARD	1	STRADER ICP/0700	STRADER ICP/1930
6. Control Operations/Work Assignments:						
TASK: Complete line on north part of Ridge fire. Look for opportunities to secure fire edge in northeast corner of fire below 5851 Rd. Begin repair on 5851 Rd. Continue mop-up and securing on remainder of fire.						
PURPOSE: Prevent impact to nearby values by limiting fire spread towards Fuller Lake, the Willamette NF, and Boulder Creek Wilderness.						
END STATE: Fire is contained east of Fuller Lake, and north and west of the 5851 Rd.						
8. Division/Group Communication Summary						
Function	Channel	RX Frequency N/W	RX Tone/NAC	TX Frequency N/W	TX Tone/NAC	Mode
COMMAND	2	173.6000	167.9	169.4625	167.9	A
TACTICAL	10	168.2500	167.9	168.2500	167.9	A
AIR TO GROUND	12	167.1500		167.1500		A
AIR TO GROUND	14	168.4250		168.4250		A
AIR GUARD	16/20	168.6250		168.6250	110.9	A
9. Prepared By (Resource Unit Leader)			Approved By (Planning Section Chief)		Date	Time
SCOTT SANDINE(T)			MARGE HUTCHINSON		09/05/2023	2030

Division/Group Assignment List (ICS 204 WF)

Controlled Unclassified Information//Basic

1. Incident Name:		3.	
UMPQUA FIRES		Branch: BRANCH II - NORTH UMPQUA	Division/Group DIV S / W
2. Operational Period: 0700 - 1900			
Date/Time From: 09/06/2023 0700 WED	Date/Time To: 09/06/2023 1900 WED		
4. Operations Personnel			
OPERATIONS CHIEF	KURT RANTA CODY ACORD (T)	SAFETY OFFICERS	JACK CATES TROY CORN
BRANCH DIRECTOR	KENT CONTRERAS	DIVISION/GROUP SUPERVISOR	AARON SCHUMACHER TY OLIVER (T)

7. Special Instructions:

Mitigate aerial hazards, both standing live and snag trees. Survey work areas and Implement the risk management process in all tactical decisions. Support tactics that minimize impacts to private timber property. Avoid waterways with retardant applications and use screens to reduce impact to Salmon / Steelhead protected populations.

*****AVAILABLE FOR IA RESPONSE*****

8. Division/Group Communication Summary						
Function	Channel	RX Frequency N/W	RX Tone/NAC	TX Frequency N/W	TX Tone/NAC	Mode
COMMAND	2	173.6000	167.9	169.4625	167.9	A
TACTICAL	10	168.2500	167.9	168.2500	167.9	A
AIR TO GROUND	12	167.1500		167.1500		A
AIR TO GROUND	14	168.4250		168.4250		A
AIR GUARD	16/20	168.6250		168.6250	110.9	A

9. Prepared By (Resource Unit Leader)	Approved By (Planning Section Chief)	Date	Time
SCOTT SANDINE(T)	MARGE HUTCHINSON	09/05/2023	2030

Division/Group Assignment List (ICS 204 WF)
Controlled Unclassified Information//Basic

1. Incident Name:			3.			
UMPQUA FIRES			Branch:		Division/Group	
2. Operational Period: 0700 - 1900			BRANCH II - NORTH UMPQUA		CONTINGENCY	
Date/Time From: 09/06/2023 0700 WED		Date/Time To: 09/06/2023 1900 WED				
4. Operations Personnel						
OPERATIONS CHIEF		KURT RANTA CODY ACORD (T)		SAFETY OFFICERS		JACK CATES TROY CORN
BRANCH DIRECTOR		KENT CONTRERAS		DIVISION/GROUP SUPERVISOR		ANDY JUAREZ LOGAN DAVIS (T)
5. Resources Assigned this Period						
Strike Team / Task Force / Resource Designator	LWD	Leader	Number Persons	Drop Off PT./Time	Pick Up PT./Time	
O-90 SOFR	09/14	MIKE GOYETTE	1	STRADER ICP/0700	STRADER ICP/1930	
O-184 TFLD	09/18	NORTON SHILOW	1	STRADER ICP/0700	STRADER ICP/1930	
O-198 HEQB	09/16	ANDRES JUREZ	1	STRADER ICP/0700	STRADER ICP/1930	
O-132 FMOD C&K WILDLAND	09/12	KEVIN MAYFIELD	2	STRADER ICP/0700	STRADER ICP/1930	
C-9 CRW2 JLS	09/10	LOUIS CORRIA	20	STRADER ICP/0700	STRADER ICP/1930	
C-11 CRW2 LAVA RIVER CREW 1	09/11	RAUL GUZMAN	20	SHARPS CREEK BASE CAMP/0700	STRADER ICP/1930	
C-23 CRW2 DUST BUSTERS	09/11	CALEB TAYLOR	20	STRADER ICP/0700	STRADER ICP/1930	
E-414 ENG UPF*****AVAILABLE IA*****	09/07	GREG RUDELBACH	5	STRADER ICP/0700	STRADER ICP/1930	
E-9 ENG5 RAINIER WILDFIRE	09/06	CHRIS SANABRIA	3	STRADER ICP/0700	STRADER ICP/1930	
E-3 ENG6 NORTHRIDGE	09/09	BRITTANY NORDHAGEN	3	STRADER ICP/0700	STRADER ICP/1930	
E-104 ENG6 WOODPECKER	09/15	MICHALE HERRIN	3	STRADER ICP/0700	STRADER ICP/1930	
E-154 SKD2 PARKHURST	09/17	RYAN PARKHURST	2	STRADER ICP/0700	STRADER ICP/1930	
E-151 MBM2 DUKE EQUIPMENT E-151	09/17	CONRAD SCHELER	2	STRADER ICP/0700	STRADER ICP/1930	
E-152 MBM2 DUKE EQUIPMENT	09/17	CHRIS BOLES	2	STRADER ICP/0700	STRADER ICP/1930	
E-10016 CHIP IRA TORRES	09/14	ADAN CHAVEZ	3	STRADER ICP/0700	STRADER ICP/1930	
E-10017 CHP2 IRA TORRES	09/14	VICTOR URBIETA	2	STRADER ICP/0700	STRADER ICP/1930	
O-87 REAF	09/06	JOHNATHON HARDER	1	STRADER ICP/0700	STRADER ICP/1930	
8. Division/Group Communication Summary						
Function	Channel	RX Frequency N/W	RX Tone/NAC	TX Frequency N/W	TX Tone/NAC	Mode
COMMAND	4	169.8375	167.9	162.4625	167.9	A
TACTICAL	8	166.7250	167.9	166.7250	167.9	A
AIR TO GROUND	12	167.1500		167.1500		A
AIR TO GROUND	13	170.2625		170.2625		A
AIR GUARD	16/20	168.6250		168.6250	110.9	A
9. Prepared By (Resource Unit Leader)			Approved By (Planning Section Chief)		Date	Time
SCOTT SANDINE (T)			MARGE HUTCHINSON		09/05/2023	2030

Division/Group Assignment List (ICS 204 WF)

Controlled Unclassified Information//Basic

1. Incident Name:			3.			
UMPQUA FIRES			Branch:		Division/Group	
2. Operational Period: 0700 - 1900			BRANCH II - NORTH UMPQUA		CONTINGENCY	
Date/Time From: 09/06/2023 0700 WED	Date/Time To: 09/06/2023 1900 WED					
4. Operations Personnel						
OPERATIONS CHIEF		KURT RANTA CODY ACORD (T)		SAFETY OFFICERS		JACK CATES TROY CORN
BRANCH DIRECTOR		KENT CONTRERAS		DIVISION/GROUP SUPERVISOR		ANDY JUAREZ LOGAN DAVIS (T)
5. Resources Assigned this Period						
Strike Team / Task Force / Resource Designator	LWD	Leader	Number Persons	Drop Off PT./Time	Pick Up PT./Time	
O-REAF	09/06	RACHEL FREDBACK	1	STRADER ICP/0700	STRADER ICP/1930	
6. Control Operations/Work Assignments:						
<p>TASK: Prep 38 Rd from 23 Rd junction to 3809 Rd and up 3809 Rd to 3806 Rd junction with fallers, masticators and handcrews.</p> <p>PURPOSE: To prevent fire from impacting values, such as nearby communities, private timberland, and critical infrastructure by establishing indirect control lines.</p> <p>END STATE: Indirect control lines are established and ready to be fired.</p>						
7. Special Instructions:						
<p>Mitigate aerial hazards, both standing live and snag trees. Survey work areas and Implement the risk management process in all tactical decisions. Support tactics that minimize impacts to private timber property. Avoid waterways with retardant applications and use screens to reduce impact to Salmon / Steelhead protected populations. SOFR Mike Goyette and SOF3(T) Sean Lowry will float between Div. H and Contingency</p> <p>*****AVAILABLE FOR IA*****</p>						
8. Division/Group Communication Summary						
Function	Channel	RX Frequency N/W	RX Tone/NAC	TX Frequency N/W	TX Tone/NAC	Mode
COMMAND	4	169.8375	167.9	162.4625	167.9	A
TACTICAL	8	166.7250	167.9	166.7250	167.9	A
AIR TO GROUND	12	167.1500		167.1500		A
AIR TO GROUND	13	170.2625		170.2625		A
AIR GUARD	16/20	168.6250		168.6250	110.9	A
9. Prepared By (Resource Unit Leader)			Approved By (Planning Section Chief)		Date	Time
SCOTT SANDINE (T)			MARGE HUTCHINSON		09/05/2023	2030

Division/Group Assignment List (ICS 204 WF)

Controlled Unclassified Information//Basic

1. Incident Name:			3.			
UMPQUA FIRES			Branch:		Division/Group	
2. Operational Period: 0700 - 1900			BRANCH II - NORTH UMPQUA		CONTINGENCY	
Date/Time From: 09/06/2023 0700	WED	Date/Time To: 09/06/2023 1900				
4. Operations Personnel						
OPERATIONS CHIEF		KURT RANTA CODY ACORD (T)		SAFETY OFFICERS		JACK CATES TROY CORN
BRANCH DIRECTOR		KENT CONTRERAS		DIVISION/GROUP SUPERVISOR		ANDY JUAREZ LOGAN DAVIS (T)
5. Resources Assigned this Period						
Strike Team / Task Force / Resource Designator		LWD	Leader	Number Persons	Drop Off PT./Time	Pick Up PT./Time
O-90 SOFR		09/14	MIKE GOYETTE	1	STRADER ICP/0700	STRADER ICP/1930
O-184 TFLD		09/18	NORTON SHILOW	1	STRADER ICP/0700	STRADER ICP/1930
O-198 HEQB		09/16	ANDRES JUREZ	1	STRADER ICP/0700	STRADER ICP/1930
O-132 FMOD C&K WILDLAND		09/12	KEVIN MAYFIELD	2	STRADER ICP/0700	STRADER ICP/1930
C-9 CRW2 JLS		09/10	LOUIS CORRIA	20	STRADER ICP/0700	STRADER ICP/1930
C-11 CRW2 LAVA RIVER CREW 1		09/11	RAUL GUZMAN	20	SHARPS CREEK BASE CAMP/0700	STRADER ICP/1930
C-23 CRW2 DUST BUSTERS		09/11	CALEB TAYLOR	20	STRADER ICP/0700	STRADER ICP/1930
E-414 ENG UPF*****AVAILABLE IA*****		09/07	GREG RUDELBACH	5	STRADER ICP/0700	STRADER ICP/1930
E-9 ENG5 RAINIER WILDFIRE		09/06	CHRIS SANABRIA	3	STRADER ICP/0700	STRADER ICP/1930
E-3 ENG6 NORTHRIDGE		09/09	BRITTANY NORDHAGEN	3	STRADER ICP/0700	STRADER ICP/1930
E-104 ENG6 WOODPECKER		09/15	MICHALE HERRIN	3	STRADER ICP/0700	STRADER ICP/1930
E-154 SKD2 PARKHURST		09/17	RYAN PARKHURST	2	STRADER ICP/0700	STRADER ICP/1930
E-151 MBM2 DUKE EQUIPMENT E-151		09/17	CONRAD SCHELER	2	STRADER ICP/0700	STRADER ICP/1930
E-152 MBM2 DUKE EQUIPMENT		09/17	CHRIS BOLES	2	STRADER ICP/0700	STRADER ICP/1930
E-10016 CHIP IRA TORRES		09/14	ADAN CHAVEZ	3	STRADER ICP/0700	STRADER ICP/1930
E-10017 CHP2 IRA TORRES		09/14	VICTOR URBIETA	2	STRADER ICP/0700	STRADER ICP/1930
O-87 REAF		09/06	JOHNATHON HARDER	1	STRADER ICP/0700	STRADER ICP/1930
8. Division/Group Communication Summary						
Function	Channel	RX Frequency N/W	RX Tone/NAC	TX Frequency N/W	TX Tone/NAC	Mode
COMMAND	4	169.8375	167.9	162.4625	167.9	A
TACTICAL	8	166.7250	167.9	166.7250	167.9	A
AIR TO GROUND	12	167.1500		167.1500		A
AIR TO GROUND	13	170.2625		170.2625		A
AIR GUARD	16/20	168.6250		168.6250	110.9	A
9. Prepared By (Resource Unit Leader)			Approved By (Planning Section Chief)		Date	Time
SCOTT SANDINE (T)			MARGE HUTCHINSON		09/05/2023	2030

Division/Group Assignment List (ICS 204 WF)

Controlled Unclassified Information//Basic

1. Incident Name:			3.			
UMPQUA FIRES			Branch:		Division/Group	
2. Operational Period: 0700 - 1900			BRANCH II - NORTH UMPQUA		CONTINGENCY	
Date/Time From: 09/06/2023 0700	WED	Date/Time To: 09/06/2023 1900				
4. Operations Personnel						
OPERATIONS CHIEF		KURT RANTA CODY ACORD (T)		SAFETY OFFICERS		JACK CATES TROY CORN
BRANCH DIRECTOR		KENT CONTRERAS		DIVISION/GROUP SUPERVISOR		ANDY JUAREZ LOGAN DAVIS (T)
5. Resources Assigned this Period						
Strike Team / Task Force / Resource Designator	LWD	Leader	Number Persons	Drop Off PT./Time	Pick Up PT./Time	
O-REAF	09/06	RACHEL FREDBACK	1	STRADER ICP/0700	STRADER ICP/1930	
6. Control Operations/Work Assignments:						
<p>TASK: Prep 38 Rd from 23 Rd junction to 3809 Rd and up 3809 Rd to 3806 Rd junction with fallers, masticators and handcrews.</p> <p>PURPOSE: To prevent fire from impacting values, such as nearby communities, private timberland, and critical infrastructure by establishing indirect control lines.</p> <p>END STATE: Indirect control lines are established and ready to be fired.</p>						
7. Special Instructions:						
<p>Mitigate aerial hazards, both standing live and snag trees. Survey work areas and Implement the risk management process in all tactical decisions. Support tactics that minimize impacts to private timber property. Avoid waterways with retardant applications and use screens to reduce impact to Salmon / Steelhead protected populations. SOFR Mike Goyette and SOF3(T) Sean Lowry will float between Div. H and Contingency</p> <p>*****AVAILABLE FOR IA*****</p>						
8. Division/Group Communication Summary						
Function	Channel	RX Frequency N/W	RX Tone/NAC	TX Frequency N/W	TX Tone/NAC	Mode
COMMAND	4	169.8375	167.9	162.4625	167.9	A
TACTICAL	8	166.7250	167.9	166.7250	167.9	A
AIR TO GROUND	12	167.1500		167.1500		A
AIR TO GROUND	13	170.2625		170.2625		A
AIR GUARD	16/20	168.6250		168.6250	110.9	A
9. Prepared By (Resource Unit Leader)			Approved By (Planning Section Chief)		Date	Time
SCOTT SANDINE (T)			MARGE HUTCHINSON		09/05/2023	2030

Division/Group Assignment List (ICS 204 WF)
Controlled Unclassified Information//Basic

1. Incident Name:				3.		
UMPQUA FIRES				Branch: BRANCH II - NORTH UMPQUA	Division/Group DIV DD	
2. Operational Period: 0700 - 1900						
Date/Time From: 09/06/2023 0700 WED		Date/Time To: 09/06/2023 1900 WED				
4. Operations Personnel						
OPERATIONS CHIEF		KURT RANTA CODY ACORD (T)		SAFETY OFFICERS		JACK CATES TROY CORN
BRANCH DIRECTOR		KENT CONTRERAS		DIVISION/GROUP SUPERVISOR		ZACH PALMER GEORGE HASLETT (T)
5. Resources Assigned this Period						
Strike Team / Task Force / Resource Designator	LWD	Leader	Number Persons	Drop Off PT./Time	Pick Up PT./Time	
O-1.84 SOF	09/12	JEFF HIGENS	1	STRADER ICP/0700	STRADER ICP/1930	
O-188 TFLD(T)	09/15	RUSSELL SHIELDS	1	STRADER ICP/0700	STRADER ICP/1930	
O-199 HEQB	09/16	RYAN MATHESON	1	STRADER ICP/0700	STRADER ICP/1930	
O-133 FMOD PACIFIC RIDGELINE	09/14	ADAM MILLER	2	STRADER ICP/0700	STRADER ICP/1930	
C-4 CRW1 LONE PEAK	09/13	CHRISTIAN BERNINGER	21	STRADER ICP/0700	STRADER ICP/1930	
C-12 CRW1 ALTA	09/12	TYLER CARRUTH	23	STRADER ICP/0700	STRADER ICP/1930	
C-32 CRW1 IDAHO PAHNANDLE C-32	09/15	TANNER SCHWARTZ	23	STRADER ICP/0700	STRADER ICP/1930	
C-33 CRW2 GRAYBACK FORESTRY	09/15	ROBERT PONDELICK	20	STRADER ICP/0700	STRADER ICP/1930	
E-106 ENG3 FIRST STRIKE	09/15	HOLDEN HILLIKER	3	STRADER ICP/0700	STRADER ICP/1930	
E-13 WTS2	09/10	SCOTT MARSHALL	1	STRADER ICP/0700	STRADER ICP/1930	
E-14 WTS2		SCOTT MARSHALL	1	STRADER ICP/0700	STRADER ICP/1930	
E-15 DZR2 DUKE'S EQUIPMENT	09/12	MATTHEW SVEEN	2	STRADER ICP/0700	STRADER ICP/1930	
E-109 DZR2 JTN	09/14	JEREMY GIESBRECHT	2	STRADER ICP/0700	STRADER ICP/1930	
E-157 SKGE SKIDGINE	09/17	MICHAEL SUTCH	1	STRADER ICP/0700	STRADER ICP/1930	
E-158 SKGE SKIDGINE	09/18	JEREMY RUSSELL	2	STRADER ICP/0700	STRADER ICP/1930	
8. Division/Group Communication Summary						
Function	Channel	RX Frequency N/W	RX Tone/NAC	TX Frequency N/W	TX Tone/NAC	Mode
COMMAND	2	173.7125	167.9	162.6000	167.9	A
TACTICAL	5	168.0500	167.9	168.0500	167.9	A
AIR TO GROUND	12	167.1500		167.1500		A
AIR TO GROUND	13	170.2625		170.2625		A
AIR GUARD	16/20	168.6250		168.6250	110.9	A
9. Prepared By (Resource Unit Leader)			Approved By (Planning Section Chief)		Date	Time
SCOTT SANDINE(T)			MARGE HUTCHINSON		09/05/2023	2030

Division/Group Assignment List (ICS 204 WF)
Controlled Unclassified Information//Basic

1. Incident Name:			3.			
UMPQUA FIRES			Branch:		Division/Group	
2. Operational Period: 0700 - 1900			BRANCH II - NORTH UMPQUA		DIV DD	
Date/Time From: 09/06/2023 0700 WED		Date/Time To: 09/06/2023 1900 WED				
4. Operations Personnel						
OPERATIONS CHIEF		KURT RANTA CODY ACORD (T)		SAFETY OFFICERS		JACK CATES TROY CORN
BRANCH DIRECTOR		KENT CONTRERAS		DIVISION/GROUP SUPERVISOR		ZACH PALMER GEORGE HASLETT (T)
5. Resources Assigned this Period						
Strike Team / Task Force / Resource Designator		LWD	Leader	Number Persons	Drop Off PT./Time	Pick Up PT./Time
E-142 AMB2 *MED MOD*		09/16	JOSHUA FARGAN	2	STRADER ICP/0700	STRADER ICP/1930
O-177 EMTP		09/15	ANASTASIA KIME	1	STRADER ICP/0700	STRADER ICP/1930
O-62 EMPF		09/11	JEFFERY KAISER	1	STRADER ICP/0700	STRADER ICP/1930
O-157 REAF		09/13	SOPHIA KIM	1	STRADER ICP/0700	STRADER ICP/1930
6. Control Operations/Work Assignments:						
<p>TASK: Look for opportunities to line and secure the fire's edge from the southwest corner of HiPower Creek to the 3803 Rd. Complete prep on indirect line off of the 3803 Rd.</p> <p>PURPOSE: To prevent fire from impacting nearby communities, private timberland, and critical infrastructure by limiting fire spread.</p> <p>END STATE: Fire is contained east of the forest boundary, west of the HiPower Bluffs and north of the indirect line connected to the 3803 Rd.</p>						
7. Special Instructions:						
Survey and mitigate aerial hazards including live trees and snags as needed. Implement risk management processes in all tactical decisions. Utilize tactics that minimize impacts to private property. Avoid waterways with retardant. Use screens to reduce impact on Salmon/Steelhead protected populations.						
8. Division/Group Communication Summary						
Function	Channel	RX Frequency N/W	RX Tone/NAC	TX Frequency N/W	TX Tone/NAC	Mode
COMMAND	2	173.7125	167.9	162.6000	167.9	A
TACTICAL	5	168.0500	167.9	168.0500	167.9	A
AIR TO GROUND	12	167.1500		167.1500		A
AIR TO GROUND	13	170.2625		170.2625		A
AIR GUARD	16/20	168.6250		168.6250	110.9	A
9. Prepared By (Resource Unit Leader)			Approved By (Planning Section Chief)		Date	Time
SCOTT SANDINE(T)			MARGE HUTCHINSON		09/05/2023	2030

Division/Group Assignment List (ICS 204 WF)
Controlled Unclassified Information//Basic

1. Incident Name:			3.			
UMPQUA FIRES			Branch:		Division/Group	
2. Operational Period: 0700 - 1900			BRANCH II - NORTH UMPQUA		DIV E/J	
Date/Time From: 09/06/2023 0700 WED		Date/Time To: 09/06/2023 1900 WED				
4. Operations Personnel						
OPERATIONS CHIEF		KURT RANTA CODY ACORD (T)		SAFETY OFFICERS		JACK CATES TROY CORN
BRANCH DIRECTOR		KENT CONTRERAS		DIVISION/GROUP SUPERVISOR		IAN MCCORD JON ELLIS (T)
5. Resources Assigned this Period						
Strike Team / Task Force / Resource Designator		LWD	Leader	Number Persons	Drop Off PT./Time	Pick Up PT./Time
O-1.65 SOF		09/12	JOSH NORTHRUP	1	STRADER ICP/0700	STRADER ICP/1930
O-85 SOF3(T)		09/06	SEAN LOWRY	1	STRADER ICP/0700	STRADER ICP/1930
O-92 TFLD		09/15	ERIC MARK	1	STRADER ICP/0700	STRADER ICP/1930
O-181 TFLD		09/15	JANSON MARSHALL	1	STRADER ICP/0700	STRADER ICP/1930
O-98 HEQB		09/12	KEVIN VICKERS	1	STRADER ICP/0700	STRADER ICP/1930
O-184 HEQB		09/18	SHILOW NORTON	1	STRADER ICP/0700	STRADER ICP/1930
O-2 FMOD TIMBERTIPPERS		09/11	GERALD FLOYD	2	STRADER ICP/0700	STRADER ICP/1930
O-104 FMOD CREEL		09/12	ROBERT BATESON	2	STRADER ICP/0700	STRADER ICP/1930
O-205 FMOD C&K		09/09	RICKY HUNT	2	STRADER ICP/0700	STRADER ICP/1930
C-1 CRW1 MIDNIGHT SUN		09/10	ANDREW CULBERTSON	20	STRADER ICP/0700	STRADER ICP/1930
C-3 CRW2 FRANCO****IA****		09/10	JORGE GUTIERREZ	20	STRADER ICP/0700	STRADER ICP/1930
C-7 CRW2 FRANCO		09/10	JUAN R FRANCO	20	STRADER ICP/0700	STRADER ICP/1930
C-24 CRW2 SIERRA TORRES		09/11	JESUS LUNA	20	STRADER ICP/0700	STRADER ICP/1930
C-39 CRW2 RED ROCK REGULARS		09/11	JONATHAN BROOKS	21	STRADER ICP/0700	STRADER ICP/1930
E-2 ENG3 J3		09/09	SHAWN MODICA	3	STRADER ICP/0700	STRADER ICP/1930
E-2 ENG4 C2C WILDFIRE		09/18	BRYCE HOLBROOK	3	STRADER ICP/0700	STRADER ICP/1930
E-5 ENG4 TORRES****IA****		09/10	OSCAR ARREDONDO	3	STRADER ICP/0700	STRADER ICP/1930
8. Division/Group Communication Summary						
Function	Channel	RX Frequency N/W	RX Tone/NAC	TX Frequency N/W	TX Tone/NAC	Mode
COMMAND	1	169.7500	167.9	167.1000	167.9	A
TACTICAL	6	168.2000	167.9	168.2000	167.9	A
AIR TO GROUND	12	167.1500		167.1500		A
AIR TO GROUND	13	170.2625		170.2625		A
AIR GUARD	16/20	168.6250		168.6250	110.9	A
9. Prepared By (Resource Unit Leader)			Approved By (Planning Section Chief)		Date	Time
SCOTT SANDINE (T)			MARGE HUTCHINSON		09/05/2023	1857

Division/Group Assignment List (ICS 204 WF)
Controlled Unclassified Information//Basic

1. Incident Name:				3.		
UMPQUA FIRES				Branch:		Division/Group
2. Operational Period: 0700 - 1900				BRANCH II - NORTH UMPQUA		DIV E/J
Date/Time From: 09/06/2023 0700 WED		Date/Time To: 09/06/2023 1900 WED				
4. Operations Personnel						
OPERATIONS CHIEF		KURT RANTA CODY ACORD (T)		SAFETY OFFICERS		JACK CATES TROY CORN
BRANCH DIRECTOR		KENT CONTRERAS		DIVISION/GROUP SUPERVISOR		IAN MCCORD JON ELLIS (T)
5. Resources Assigned this Period						
Strike Team / Task Force / Resource Designator		LWD	Leader	Number Persons	Drop Off PT./Time	Pick Up PT./Time
E-6 ENG6 METHOW		09/11	ISAI ACEVADEO	3	STRADER ICP/0700	STRADER ICP/1930
E-7 ENG4 PATRICK		09/09	RANDY TELL	3	STRADER ICP/0700	STRADER ICP/1930
E-8 ENG6 METHOW RIVER		09/18	CLAYTON BELL	3	STRADER ICP/0700	STRADER ICP/1930
E-11 ENG6 BLACK PINE		09/16	JOSEPH BEATTY	3	STRADER ICP/0700	STRADER ICP/1930
E-101 ENG4 FRANCO REFORESTATION		09/13	AUGUSTINE GARCIA	3	STRADER ICP/0700	STRADER ICP/1930
E-103 ENG4 A&H FORESTRY		09/14	DANIEL JAMES	3	STRADER ICP/0700	STRADER ICP/1930
E-105 ENG6 DIAMOND		09/12	DANAIL EMEL	3	STRADER ICP/0700	STRADER ICP/1930
		12/31				
E112 WTTI HYDROTACTICAL		09/14	JOSEPH SHAW	2	STRADER ICP/0700	STRADER ICP/1930
E-2 WTS2 DUECE		09/04	MATT HOLMES	1	STRADER ICP/0700	STRADER ICP/1930
E-137 WTS2 ON THE GO H20		09/15	MAY MAY		STRADER ICP/0700	STRADER ICP/1930
E-138 WTS2 COWBOY FIRE		09/14	CHRIS ANDERSON	2	STRADER ICP/0700	STRADER ICP/1930
E-13 DZR2 PARKHURST		09/08	HARLON COX	2	STRADER ICP/0700	STRADER ICP/1930
E-17 DZR2 S5 LAND SERVICES		09/14	JOHN ZIMMERMAN	2	STRADER ICP/0700	STRADER ICP/1930
E-113 MBM1 YOUNG LOGGING		09/14	LUKE YOUNG	2	STRADER ICP/0700	STRADER ICP/1930
E-114 EXCA MARSHALL		09/12	KEVIN HOLMSTROM	2	STRADER ICP/0700	STRADER ICP/1930
O-72 REMS 1 1		09/10	JOSHUA BANEZ	2	STRADER ICP/0700	STRADER ICP/1930
E-32 AMB2 PARAMEDICS AMBU#22		09/12	SETH CRIBB	2	STRADER ICP/0700	STRADER ICP/1930
8. Division/Group Communication Summary						
Function	Channel	RX Frequency N/W	RX Tone/NAC	TX Frequency N/W	TX Tone/NAC	Mode
COMMAND	1	169.7500	167.9	167.1000	167.9	A
TACTICAL	6	168.2000	167.9	168.2000	167.9	A
AIR TO GROUND	12	167.1500		167.1500		A
AIR TO GROUND	13	170.2625		170.2625		A
AIR GUARD	16/20	168.6250		168.6250	110.9	A
9. Prepared By (Resource Unit Leader)			Approved By (Planning Section Chief)		Date	Time
SCOTT SANDINE (T)			MARGE HUTCHINSON		09/05/2023	1857

Division/Group Assignment List (ICS 204 WF)
Controlled Unclassified Information//Basic

1. Incident Name:				3.		
UMPQUA FIRES				Branch:		Division/Group
2. Operational Period: 0700 - 1900				BRANCH II - NORTH UMPQUA		DIV E/J
Date/Time From: 09/06/2023 0700 WED		Date/Time To: 09/06/2023 1900 WED				
4. Operations Personnel						
OPERATIONS CHIEF		KURT RANTA CODY ACORD (T)		SAFETY OFFICERS		JACK CATES TROY CORN
BRANCH DIRECTOR		KENT CONTRERAS		DIVISION/GROUP SUPERVISOR		IAN MCCORD JON ELLIS (T)
5. Resources Assigned this Period						
Strike Team / Task Force / Resource Designator		LWD	Leader	Number Persons	Drop Off PT./Time	Pick Up PT./Time
O-64 EMPF		09/11	RICH DOBSON	1	STRADER ICP/0700	STRADER ICP/1930
O-58 EMTF		09/11	SOREN CAUDILL	1	STRADER ICP/0700	STRADER ICP/1930
O-144 READ		09/13	KATIE WALSH	1	STRADER ICP/0700	STRADER ICP/1930
O-145 REAF		09/14	KELSEY KNOX	1	STRADER ICP/0700	STRADER ICP/1930
O-159 REAF		09/09	EMILY JO HARTWIG	1	STRADER ICP/0700	STRADER ICP/1930
6. Control Operations/Work Assignments:						
<p>TASK: TASK: Construct containment lines from the 3806 Rd along the perimeter to HiPower Bluffs. Improve control lines and mop up along 3806 Rd to DP67. Continue prep along 300 spur road. Secure and mop-up fire edge from DP67 to 3806 Rd. Scout and construct direct line from 3806 Rd into the head of HiPower Creek.</p> <p>PURPOSE: To prevent fire from impacting values, such as nearby communities, private timberland, and critical infrastructure by limiting fire spread.</p> <p>END STATE: Fire is contained west of the 3806 Rd and 300 Road and north of HiPower Bluffs.</p>						
7. Special Instructions:						
<p>Utilize Chilcoot repeater. Mitigate snag hazards and implement the risk management process in tactical decisions. Support tactics that minimize impacts to private timber property. Avoid waterways with retardant applications and reduce impact to Salmon / Steelhead protected populations.</p> <p>****AVAILABLE FOR IA RESPONSE****</p>						
8. Division/Group Communication Summary						
Function	Channel	RX Frequency N/W	RX Tone/NAC	TX Frequency N/W	TX Tone/NAC	Mode
COMMAND	1	169.7500	167.9	167.1000	167.9	A
TACTICAL	6	168.2000	167.9	168.2000	167.9	A
AIR TO GROUND	12	167.1500		167.1500		A
AIR TO GROUND	13	170.2625		170.2625		A
AIR GUARD	16/20	168.6250		168.6250	110.9	A
9. Prepared By (Resource Unit Leader)			Approved By (Planning Section Chief)		Date	Time
SCOTT SANDINE (T)			MARGE HUTCHINSON		09/05/2023	1857

Division/Group Assignment List (ICS 204 WF)
Controlled Unclassified Information//Basic

1. Incident Name:				3.			
UMPQUA FIRES				Branch:		Division/Group	
2. Operational Period: 0700 - 1900				BRANCH II - NORTH UMPQUA		DIV HH	
Date/Time From: 09/06/2023 0700 WED		Date/Time To: 09/06/2023 1900 WED					
4. Operations Personnel							
OPERATIONS CHIEF		KURT RANTA CODY ACORD (T)		SAFETY OFFICERS		JACK CATES TROY CORN	
BRANCH DIRECTOR		KENT CONTRERAS		DIVISION/GROUP SUPERVISOR		BOB HINDS JOHN ASHCRAFT (T)	
5. Resources Assigned this Period							
Strike Team / Task Force / Resource Designator		LWD	Leader	Number Persons	Drop Off PT./Time	Pick Up PT./Time	
O-1.89 SOF		09/12	JEFF HIGENS	1	STRADER/0700	STRADER/1930	
O-10005 STEN O-10005		09/09	ERIC VORE	1	STRADER/0700	STRADER/1930	
O-10006 STEN(T)		09/09	TAYLOR SPENCE	1	STRADER/0700	STRADER/1930	
C-10001 CRW2 PR REFORESTATION		09/10	FIDEL	20	STRADER/0700	STRADER/1930	
C-10002 CRW2 PACIFIC OASIS		09/10	ZANE PINDELL	20	STRADER/0700	STRADER/1930	
E-10001 ENG5 CAS E-3151		09/09	MASON WYMAN	3	STRADER/0700	STRADER/1930	
E-10002 ENG5 ID-SWS SE6151 E-10002		09/09	ALEX COX	8	STRADER/0700	STRADER/1930	
E-10003 ENG5 ID E-2351		09/09	TYLER PRESSER	3	STRADER/0700	STRADER/1930	
E-10004 ENG6 ID SJS E-3261		09/09	RYAN JACKSON	3	STRADER/0700	STRADER/1930	
E-10005 ENG6 ID CMS 43F52		09/09	HUNTER DROEGMILLER	5	STRADER/0700	STRADER/1930	
E-4 ENG4 D8 JET		09/11	DAVID BERGETTE	3	STRADER/0700	STRADER/1930	
E-102 ENG4 INBOUND		09/15	MIKE HOLLOWAY	3	STRADER/0700	STRADER/1930	
E-110 WTT1 TORCH FIRE		09/12	JERROD MCCALL	2	STRADER/0700	STRADER/1930	
E-111 WTT1 HEATSEEKERS		09/13	JARED MUNDELL	2	STRADER/0700	STRADER/1930	
E-10008 WTS2 B&B ROADS		09/08	JAMES ENGLISH	1	STRADER/0700	STRADER/1930	
O-174 EMPF		09/18	GREG GIFFORD	1	STRADER/0700	STRADER/1930	
8. Division/Group Communication Summary							
Function	Channel	RX Frequency N/W	RX Tone/NAC	TX Frequency N/W	TX Tone/NAC	Mode	
COMMAND	2	173.6000	167.9	169.4625	167.9	A	
TACTICAL	7	168.6000	167.9	168.6000	167.9	A	
AIR TO GROUND	12	167.1500		167.1500		A	
AIR TO GROUND	13	170.2625		170.2625		A	
AIR GUARD	16/20	168.6250		168.6250	110.9	A	
9. Prepared By (Resource Unit Leader)			Approved By (Planning Section Chief)			Date	Time
SCOTT SANDINE (T)			MARGE HUTCHINSON			09/05/2023	2030

Division/Group Assignment List (ICS 204 WF)
Controlled Unclassified Information//Basic

1. Incident Name:			3.			
UMPQUA FIRES			Branch:		Division/Group	
2. Operational Period: 0700 - 1900			BRANCH II - NORTH UMPQUA		DIV HH	
Date/Time From: 09/06/2023 0700 WED		Date/Time To: 09/06/2023 1900 WED				
4. Operations Personnel						
OPERATIONS CHIEF		KURT RANTA CODY ACORD (T)		SAFETY OFFICERS		JACK CATES TROY CORN
BRANCH DIRECTOR		KENT CONTRERAS		DIVISION/GROUP SUPERVISOR		BOB HINDS JOHN ASHCRAFT (T)
5. Resources Assigned this Period						
Strike Team / Task Force / Resource Designator		LWD	Leader	Number Persons	Drop Off PT./Time	Pick Up PT./Time
O-57 EMTF		09/11	MELISSA MARTINEZ	1	STRADER/0700	STRADER/1930
O-59 EMTF		09/11	JORJA WELCH	1	STRADER/0700	STRADER/1930
O-87 REAF		09/06	JONATHON HARDER	1	STRADER/0700	STRADER/1930
O-86 REAF		09/06	RACHEL FREDBACK	1	STRADER/0700	STRADER/1930
6. Control Operations/Work Assignments:						
<p>TASK: Continue mop-up and securing along HiPower Creek. Continue lining and securing fire edge in the head of HiPower Creek</p> <p>PURPOSE: To prevent fire from impacting values, such as nearby communities, private timberland, and critical infrastructure by limiting fire spread.</p> <p>END STATE: Fire is contained along existing fireline in HiPower Creek, and south of the ridge line above the head of HiPower Creek.</p>						
7. Special Instructions:						
<p>Mitigate aerial hazards, both standing live and snag trees. Survey work areas and Implement the risk management process in all tactical decisions. Support tactics that minimize impacts to private timber property. Avoid waterways with retardant applications and use screens to reduce impact to Salmon / Steelhead protected populations. SOFR Mike Goyette and SOF3(T) Sean Lowry will float between Div. H and Contingency</p>						
8. Division/Group Communication Summary						
Function	Channel	RX Frequency N/W	RX Tone/NAC	TX Frequency N/W	TX Tone/NAC	Mode
COMMAND	2	173.6000	167.9	169.4625	167.9	A
TACTICAL	7	168.6000	167.9	168.6000	167.9	A
AIR TO GROUND	12	167.1500		167.1500		A
AIR TO GROUND	13	170.2625		170.2625		A
AIR GUARD	16/20	168.6250		168.6250	110.9	A
9. Prepared By (Resource Unit Leader)			Approved By (Planning Section Chief)		Date	Time
SCOTT SANDINE (T)			MARGE HUTCHINSON		09/05/2023	2030

Division/Group Assignment List (ICS 204 WF)
Controlled Unclassified Information//Basic

1. Incident Name:			3.			
UMPQUA FIRES			Branch:		Division/Group	
2. Operational Period: 0700 - 1900			BRANCH II - NORTH UMPQUA		DIV S / W	
Date/Time From: 09/06/2023 0700 WED		Date/Time To: 09/06/2023 1900 WED				
4. Operations Personnel						
OPERATIONS CHIEF		KURT RANTA CODY ACORD (T)		SAFETY OFFICERS		JACK CATES TROY CORN
BRANCH DIRECTOR		KENT CONTRERAS		DIVISION/GROUP SUPERVISOR		AARON SCHUMACHER TY OLIVER (T)
5. Resources Assigned this Period						
Strike Team / Task Force / Resource Designator		LWD	Leader	Number Persons	Drop Off PT./Time	Pick Up PT./Time
O-1.65 SOF		09/12	JOSH NORTHRUP	1	STRADER ICP/0700	STRADER ICP/1930
O-187 WFM METOLI		09/14	NEAL FAIR	9	STRADER ICP/0700	STRADER ICP/1930
O-18 FMOD MML CUTTING *****IA****		09/16	JASON FAUGHT	2	STRADER ICP/0700	STRADER ICP/1930
C-4 CRW2 FUEGO		09/06	FERMIN HERRERA	20	STRADER ICP/0700	STRADER ICP/1930
C-42 CRW2 FRANCO *****AVAILABLE FOR IA*****		09/10	JERRY PATRICIO	20	STRADER ICP/0700	STRADER ICP/1930
C-43 CRW2 J FRANCO		09/10	FERNANDO MEJIA	20	STRADER ICP/0700	STRADER ICP/1930
E-2 ENG4 J3		09/10	CARL MARTINEZ	3	STRADER ICP/0700	STRADER ICP/1930
E-4 ENG4 TORRES		09/10	HARLEY	3	STRADER ICP/0700	STRADER ICP/1930
O-73 REMS 22		09/11	ANDREW PADDISON	4	STRADER ICP/0700	STRADER ICP/1930
E-143 AMB2 *AMBO#33*		09/17	TAYTYANA LOGAN	2	STRADER ICP/0700	STRADER ICP/1930
O-61 EMPF		09/11	MARCOS GARCIA	1	STRADER ICP/0700	STRADER ICP/1930
O-63 EMPF		09/11	TOM GIBSON	1	STRADER ICP/0700	STRADER ICP/1930
O-108 REAF		09/13	CHASE BOLYARD	1	STRADER ICP/0700	STRADER ICP/1930
6. Control Operations/Work Assignments:						
TASK: Complete line on north part of Ridge fire. Look for opportunities to secure fire edge in northeast corner of fire below 5851 Rd. Begin repair on 5851 Rd. Continue mop-up and securing on remainder of fire.						
PURPOSE: Prevent impact to nearby values by limiting fire spread towards Fuller Lake, the Willamette NF, and Boulder Creek Wilderness.						
END STATE: Fire is contained east of Fuller Lake, and north and west of the 5851 Rd.						
8. Division/Group Communication Summary						
Function	Channel	RX Frequency N/W	RX Tone/NAC	TX Frequency N/W	TX Tone/NAC	Mode
COMMAND	2	173.6000	167.9	169.4625	167.9	A
TACTICAL	10	168.2500	167.9	168.2500	167.9	A
AIR TO GROUND	12	167.1500		167.1500		A
AIR TO GROUND	14	168.4250		168.4250		A
AIR GUARD	16/20	168.6250		168.6250	110.9	A
9. Prepared By (Resource Unit Leader)			Approved By (Planning Section Chief)		Date	Time
SCOTT SANDINE(T)			MARGE HUTCHINSON		09/05/2023	2030

Division/Group Assignment List (ICS 204 WF)
Controlled Unclassified Information//Basic

1. Incident Name:		3.	
UMPQUA FIRES		Branch:	Division/Group
2. Operational Period: 0700 - 1900		BRANCH II - NORTH UMPQUA	DIV S / W
Date/Time From: 09/06/2023 0700 WED	Date/Time To: 09/06/2023 1900 WED		
4. Operations Personnel			
OPERATIONS CHIEF	KURT RANTA CODY ACORD (T)	SAFETY OFFICERS	JACK CATES TROY CORN
BRANCH DIRECTOR	KENT CONTRERAS	DIVISION/GROUP SUPERVISOR	AARON SCHUMACHER TY OLIVER (T)

7. Special Instructions:

Mitigate aerial hazards, both standing live and snag trees. Survey work areas and Implement the risk management process in all tactical decisions. Support tactics that minimize impacts to private timber property. Avoid waterways with retardant applications and use screens to reduce impact to Salmon / Steelhead protected populations.

*****AVAILABLE FOR IA RESPONSE*****

8. Division/Group Communication Summary						
Function	Channel	RX Frequency N/W	RX Tone/NAC	TX Frequency N/W	TX Tone/NAC	Mode
COMMAND	2	173.6000	167.9	169.4625	167.9	A
TACTICAL	10	168.2500	167.9	168.2500	167.9	A
AIR TO GROUND	12	167.1500		167.1500		A
AIR TO GROUND	14	168.4250		168.4250		A
AIR GUARD	16/20	168.6250		168.6250	110.9	A

9. Prepared By (Resource Unit Leader)		Approved By (Planning Section Chief)		Date	Time
SCOTT SANDINE(T)		MARGE HUTCHINSON		09/05/2023	2030

INCIDENT RADIO COMMUNICATIONS PLAN (ICS 205)

Controlled Unclassified Information//Basic

1. Incident Name:	2. Date/Time Prepared:	3. Operational Period: 0700 - 1900	
UMPQUA FIRES	Date: 09/05/2023 Time: 1033	Date/Time From: 09/06/2023 0700 WED	Date/Time To: 09/06/2023 1900 WED

4. Basic Radio Channel Use:

Zone Group	Ch #	Function	Channel Name/Trunked Radio System Talkgroup	Assignment	RX Freq	RX Tone/NAC	TX Freq	TX Tone/NAC	Mode (A,D, or M)	Remarks
1	1	COMMAND	NIFC C5	ALL DIVISIONS	169.7500	167.9	167.1000	167.9	A	SCOTT MOUNTAIN
1	2	COMMAND	NIFC C59	ALL DIVISIONS	173.7125	167.9	162.6000	167.9	A	PIG IRON LOOKOUT
1	3	COMMAND	UNASSIGNED	UNASSIGNED						UNASSIGNED
1	4	COMMAND	NIFC C62	ALL DIVISIONS	169.8375	167.9	162.4625	167.9	A	REDBUTTE LOOKOUT
1	5	TACTICAL	NIFC T1	DIV DD	168.0500	167.9	168.0500	167.9	A	DIV DD
1	6	TACTICAL	NIFC T2	DIV E/J	168.2000	167.9	168.2000	167.9	A	DIV E/J
1	7	TACTICAL	NIFC T3	DIV HH	168.6000	167.9	168.6000	167.9	A	DIV HH
1	8	TACTICAL	NIFC T4	CONTINGENCY	166.7250	167.9	166.7250	167.9	A	CONTINGENCY
1	10	TACTICAL	NIFC T6	DIV S / W	168.2500	167.9	168.2500	167.9	A	DIV S / W
1	11	COMMAND	CHILCOOT	ROSEBURG DISPATCH	170.5500	103.5	164.8000	192.8	A	ROSEBURG DISPATCH
1	12	AIR TO GROUND	A/G CMD	ALL DIVS	167.1500		167.1500		A	A / G PRI
	13	AIR TO GROUND	A/G TAC 1	ALL DIVS	170.2625		170.2625		A	A/G SEC
1	15	AIR TO GROUND	VMED 29	MEDICAL / EVAC	155.3475	156.7	155.3475	156.7	A	MEDICAL / EVAC
1	16/20	AIR GUARD	AIRGUARD	ALL DIVISIONS	168.6250		168.6250	110.9	A	AIRGUARD / EMERGENCY

5. Special Instructions: CHILCOOT COMMUNICATIONS: 949-573-5269 / CURRENT CLONE VERSION: CHIL831

6. Prepared By (Communications Unit Leader)	Name: MISSY PARKER, COML	Signature:
ICS 205	IAP Page	Date/Time: 09/05/2023 1033

AIR OPERATIONS SUMMARY 220		Prepared/Approved: Paul Balfour		Prepared: 9/05/2023		Prepared Time: 1600 hrs.	
1. INCIDENT NAME: UMPQUA FIRES		2. OPERATIONAL PERIOD 09/06/2023		START TIME: 0700	END TIME: 1900	SUNRISE: 0641	SUNSET: 1939

3. REMARKS (Safety Notes, Hazards, Air Operations Special Equipment, etc.). Smoky conditions * Steep terrain * Shadow effects Only use approved dipsites. Do not cross contaminate water sources without sanitizing bucket/snorkel. All GPS data to be collected in DEGREES MINUTES, DECIMAL MINUTES. Avoid foam within 300' of waterways or bodies of water. Notify AOB if this is not achieved. Send daily aircraft costs to: 2023.chilcoot.finance@firenet.gov and cc to 2023.chilcoot.airops@firenet.gov		4. READY ALERT AIRCRAFT: N234BH Yellowstone Short Haul: @Grants Pass ORNG Medivac: Roseburg Order through RICC See Medical Plan, last page of IAP		5.TFR: #3/2352 (A-2) B-1 Freq 121.3750 Operational 1500-0400 UTC TFR: #3/2383 B-2 Freq:132.525 Surface to 8500 MSL	
--	--	---	--	---	--

6. PERSONNEL			7. FREQUENCIES			8. FIXED-WING Avail/ Type/ Make-Model/ N#/ Base		
NAME	PHONE #		AM	FM				
Helibase			A/A TFR and Primary Branch 1	121.3750	AIRTANKERS: ORDER THRU ATGS			
			A/G Primary Branch 1		ATGS – order through Roseburg Dispatch			
			A/G Secondary Branch 1		Landing Sites on Fire: See pilot map			
AOBD	Paul Balfour	509-993-8739	A/A TFR and Primary Branch 2	132.5250	Lying Cr Helispot: 43°42.698'N X 122°42.114'W 1224ft			
ASGS(t)	Dave Matheny	907-378-4792	A/G Primary CMD Branch 2		Cottage Grove: 43°48.246'N X 123°1.923'W 641ft			
ASGS(t)	Simon Driskell	541-728-8724	A/G Secondary Tac 1 Branch 2		Tank Dips: See Pilot Map			
ATGS			Deck Tone-156.7(TX/RX)	163.1000				
HEBM	Lynn Correa	760-417-1220	IA A/G 49 USFS					
HEBM(t)			IA A/G 81 USFS					
ORRIC	Aircraft Desk	541-957-3325	VMED29 Tone 156.7(TX/RX)					
UAO	Jim Dotson	307-413-2024	CTAF					
Willy Acton UAO: 208-507-0942			Air Guard Tone 110.9 (TX)					
9FF Joe Bradshaw: 775-271-9284 HMGB Cottage Grove								

FAA N#	T Y	MAKE/ MODEL	BASE	START	AVAIL	REMARKS	FAA N#	T Y	MAKE/ MODEL	BASE	START	AVAIL	REMARKS
N274TH (A-9)	1	UH-60	Glide	0700	0800		N519FF (A-6)	3	AS 350	Cottage	0800	0900	6 personnel
526MW (A-10)	1	KMAX	Glide	0700	0800								
N933CH(A-39)	2	Bell 205 A1	Glide	0700	0800	7 personnel							
H377PA(A-20)	2	Bell 212	Glide	0700	0800	8 personnel							
32HX (A-19)	3	AS 350	Glide	0700	0800	11 personnel							

INCIDENT RADIO COMMUNICATIONS PLAN (ICS 205)

Controlled Unclassified Information//Basic

1. Incident Name:	2. Date/Time Prepared:	3. Operational Period: DAY	
UMPQUA FIRES BR - Cottage Grove	Date: 09/05/2023 Time: 1411	Date/Time From: 09/06/2023 0700 WED	Date/Time To: 09/06/2023 1900 WED

4. Basic Radio Channel Use:

Zone Group	Ch #	Function	Channel Name/Trunked Radio System Talkgroup	Assignment	RX Freq	RX Tone/NAC	TX Freq	TX Tone/NAC	Mode (A,D, or M)	Remarks
	1	TACTICAL	TAC 1	DIV A/C	168.0500	100.0	168.0500	100.0	A	BRICE FIRE
	3	TACTICAL	TAC 3	DIV D	168.6000	100.0	168.6000	100.0	A	DINNER FIRE
	4	TACTICAL	TAC 4	DIV S/Z	166.7250	100.0	166.7250	100.0	A	GRIZZLY FIRE
	6	TACTICAL	TAC 6	STRUCTURE GROUP	168.2500	100.0	168.2500	100.0	A	GRIZZLY FIRE
	7	COMMAND	CMD 7	ALL DIVS	170.0625	100.0	162.4375	100.0	A	FAIRVIEW LO
	8	COMMAND	CMD 8	ALL DIVS	169.6125	100.0	162.5125	100.0	A	
	10	COMMAND	FAIRVIEW	IA LOCAL DISPATCH	170.5500	103.5	164.8000	173.8	A	ROSEBURG
	11	TACTICAL	OFD RED	IA ONLY	151.3400	156.7	151.3400	156.7	A	
	12	AIR TO GROUND	A/G 49	IA ONLY	168.0375		168.0375		A	
	13	AIR TO GROUND	A/G PRI	ALL FIRES	165.9875		165.9875		A	
	14	AIR TO GROUND	A/G SEC	ALL FIRES	173.5000		173.5000		A	
	15	AIR TO GROUND	VMED 29	MEDICAL EVAC ONLY	155.3475	156.7	155.3475	156.7	A	
	16	AIR GUARD	AIRGUARD	EMER AIR OPS ONLY	168.6250		168.6250	110.9	A	

5. Special Instructions: DINNER COMMUNICATIONS CELL LINE 208-891-7538

6. Prepared By (Communications Unit Leader)	Name: MISSY PARKER, COML	Signature: <i>Missy Parker</i>
ICS 205	IAP Page	Date/Time: 09/05/2023 1411

INCIDENT RADIO COMMUNICATIONS PLAN (ICS 205)

Controlled Unclassified Information//Basic

1. Incident Name:	2. Date/Time Prepared:	3. Operational Period: 0700 - 1900	
UMPQUA FIRES BR II _ North Umpqua	Date: 09/05/2023 Time: 1033	Date/Time From: 09/06/2023 0700 WED	Date/Time To: 09/06/2023 1900 WED

4. Basic Radio Channel Use:

Zone Group	Ch #	Function	Channel Name/Trunked Radio System Talkgroup	Assignment	RX Freq	RX Tone/NAC	TX Freq	TX Tone/NAC	Mode (A,D, or M)	Remarks
1	1	COMMAND	NIFC C5	ALL DIVISIONS	169.7500	167.9	167.1000	167.9	A	SCOTT MOUNTAIN
1	2	COMMAND	NIFC C59	ALL DIVISIONS	173.7125	167.9	162.6000	167.9	A	PIG IRON LOOKOUT
1	3	COMMAND	UNASSIGNED	UNASSIGNED						UNASSIGNED
1	4	COMMAND	NIFC C62	ALL DIVISIONS	169.8375	167.9	162.4625	167.9	A	REDBUTTE LOOKOUT
1	5	TACTICAL	NIFC T1	DIV DD	168.0500	167.9	168.0500	167.9	A	DIV DD
1	6	TACTICAL	NIFC T2	DIV E/J	168.2000	167.9	168.2000	167.9	A	DIV E/J
1	7	TACTICAL	NIFC T3	DIV HH	168.6000	167.9	168.6000	167.9	A	DIV HH
1	8	TACTICAL	NIFC T4	CONTINGENCY	166.7250	167.9	166.7250	167.9	A	CONTINGENCY
1	10	TACTICAL	NIFC T6	DIV S / W	168.2500	167.9	168.2500	167.9	A	DIV S / W
1	11	COMMAND	CHILCOOT	ROSEBURG DISPATCH	170.5500	103.5	164.8000	192.8	A	ROSEBURG DISPATCH
1	12	AIR TO GROUND	A/G CMD	ALL DIVS	167.1500		167.1500		A	A / G PRI
	13	AIR TO GROUND	A/G TAC 1	ALL DIVS	170.2625		170.2625		A	A/G SEC
1	15	AIR TO GROUND	VMED 29	MEDICAL / EVAC	155.3475	156.7	155.3475	156.7	A	MEDICAL / EVAC
1	16/20	AIR GUARD	AIRGUARD	ALL DIVISIONS	168.6250		168.6250	110.9	A	AIRGUARD / EMERGENCY

5. Special Instructions: CHILCOOT COMMUNICATIONS: 208-891-8093 / CURRENT CLONE VERSION: CHIL831

6. Prepared By (Communications Unit Leader)	Name: MISSY PARKER, COML	Signature: <i>Missy Parker</i>
ICS 205	IAP Page	Date/Time: 09/05/2023 1033

INCIDENT RADIO COMMUNICATIONS PLAN (ICS 205)

Controlled Unclassified Information//Basic

1. Incident Name:	2. Date/Time Prepared:	3. Operational Period: DAY	
UMPQUA FIRES - Initial Attack	Date: 09/05/2023 Time: 1411	Date/Time From: 09/06/2023 0700 WED	Date/Time To: 09/06/2023 1900 WED

4. Basic Radio Channel Use:

Zone Group	Ch #	Function	Channel Name/Trunked Radio System Talkgroup	Assignment	RX Freq	RX Tone/NAC	TX Freq	TX Tone/NAC	Mode (A,D, or M)	Remarks
	1	TACTICAL	NORT DIR	UMP NORTH DIRECT	170.5500	103.5	170.5500	103.5	A	
	2	COMMAND	REDBUTTE	UPF N RED BUTTE RPTR	170.5500	103.5	164.8000	179.9	A	
	3	COMMAND	CHILCOOT	UPF N CHILCOOT RPTR	170.5500	103.5	164.8000	192.8	A	
	4	COMMAND	FAIRVIEW	IA LOCAL DISPATCH	170.5500	103.5	164.8000	173.8	A	ROSEBURG
	5	COMMAND	N DOEHD	UPF N DOEHEAD	170.5500	103.5	164.8000	186.2	A	
	6	TACTICAL	UPF PRJ	UPF PROJECT	163.7125	103.5	163.7125	103.5	A	
	7	COMMAND	ROD LANE	ROSEBURG BLM LANE MT RPTR	170.0250		166.3000	107.2	A	
	8	TACTICAL	UPF REC	UPF DL RECREATION	168.3875	103.5	168.3875	103.5	A	
	9	COMMAND	INTEROP	DOUGLAS CO. INTEROP	152.6600	151.4	157.8600	110.9	A	
	10	COMMAND	CINNAMON	UNF CINNAMON BUTTE RPTR	171.4250	103.5	166.0000	192.8	A	
	11	TACTICAL	NURD PRJ	NURD/RRF PROJECT	169.1250	103.5	169.1250	103.5	A	
	12	TACTICAL	DLRD PRJ	DIAMOND LAKE RD PROJECT	168.2625	103.5	168.2625	103.5	A	
	13	TACTICAL	CG/T PRJ	COTTAGE GROVE/TILLER	167.3750	103.5	167.3750	103.5	A	
	14	AIR TO GROUND	VMED 29	MEDICAL EVAC ONLY	155.3475	156.7	155.3475	156.7	A	
	15	AIR TO GROUND	A/G 49	IA ONLY	168.0375		168.0375		A	
	16	AIR TO GROUND	A/G-81 SEC	USFS AIR TO GROUND 81 OR 02	166.9500		166.9500		A	

5. Special Instructions:

6. Prepared By (Communications Unit Leader)	Name: MISSY PARKER	Signature: <i>Missy Parker</i>
ICS 205	IAP Page	Date/Time: 09/05/2023 1411

Resource Advisor Message

Objectives - The objective of the fire suppression is to repair areas disturbed by fire suppression activities into a condition that does not negatively affect natural and cultural resources and will not create excessive erosion on the landscape. Without compromising public and firefighter safety.

- Reduce the potential for soil erosion and sedimentation
- Reduce the visual impacts of fire line as well other suppression activities when feasible
- Repair roads and drainage structures to a functioning condition
- Protect natural and cultural resources from additional potential damage

Critical Guidelines

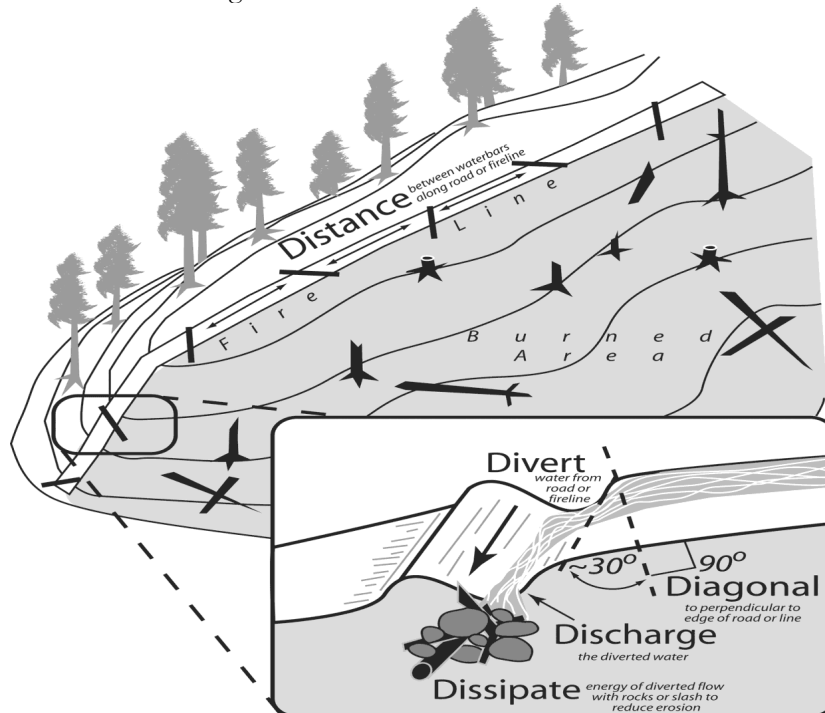
Back-haul all trash, un-needed flagging and signs. Please leave safety flagging in place.

On Firelines, waterbars should be installed as described below, fire line covered with slash, and entrances blocked.

Water Bars

Fire line Gradient (% slope)	Distance Between Waterbars ^(A) (feet)
0 to 10	100 ft
10 to 20	75 ft
21 to 40	50 ft
>40% ^(B)	25 ^(B)

- **DEPTH AND WIDTH:** Waterbars need to be cut into surface, do not simply push up soil.
 - Waterbar depths for **dozer lines** should be at least 6 inches; total height from bottom of ditch to the top of the waterbar should average at least 18 inches and not exceed 24 inches.
 - Waterbar depths for **hand lines** should be at least 4 inches; total height from bottom of ditch to top of waterbar should average at least 8 inches and not exceed 12 inches.



Demob List for Wednesday 09/06/2023

RO #	TIME	ITEM	RESOURCE	FIRE
BRANCH I - DINNER – BRICE CREEK - GRIZZLY FIRES				
C-10001	0730	(CRW2)	TOM FERY FARM C190	GRIZZLY
C-11	0830	(CRW2)	LAVA RIVER CREW 1	DINNER
C-10002	0930	(CRW2)	R&R CONTRACTING	DINNER
C-10003	1000	(CRW2)	GFP ENTERPRISES	DINNER
C-8	1030	(CRW2)	WEST COAST REFORESTATION	BRICE
E-89	1045	(EXC2)	SANTUCCI	DINNER
BRANCH II - CHILCOOT - RIDGE FIRES				
C-10000	0800	(CRW2)	BLUE MOUNTAIN	CHILCOOT
C-9	0900	(CRW2)	JL & S CONTRACTING	CHILCOOT
E-145	0830	(AMB2)	WILDERNESS MEDICS	CHILCOOT
E-108	0900	(DOZ2)	BLACK KNIGHT	CHILCOOT
O-86	0730	(REAF)	FREDBECK, RACHEL	CHILCOOT
O-87	0745	(REAF)	HARDER, JONATHAN	CHILCOOT
O-10000	0800	(DIVS)	MCNEIL, TREY	CHILCOOT
O-83	0830	(FOBS)	ESTRADA, ANDREW	CHILCOOT

Demob List for Thursday 9/7/2023

RO #	TIME	ITEM	RESOURCE	FIRE
BRANCH I - DINNER - BRICE CREEK - GRIZZLY FIRES				
C-4	0800	(CRW2)	FUEGO	RIDGE
O-87	0730	(EMTF)	SPEARHEAD MEDICS	DINNER
O-88	0745	(EMTF)	RAT-OZARK MEDICS	DINNER
O-31	2000	(BCMG)	PRITCHETT, TULLY	DINNER
BRANCH II - CHILCOOT - RIDGE FIRES				
O-85	0730	(SOF3)	LOWRY, SEAN	CHILCOOT

Umpqua Fires

Demob Check-Out Instruction Form

Pick up Demob Check-Out form at BRIEFING (IAP) or PLANNING to begin Process

Resource Order # _____ Date: _____

See the CURRENT IAP map for specific locations

Initial

Follow these steps in the order below:

- _____ 1. **Weed Wash** – ALL line resources that went off-road will need to go through a Weed Wash in your specific fire location. **If not needed, proceed to step 2.**
- _____ 2. **Ground support** – Contractors must stop to sign their release inspection. The inspection is optional for agency resources. **Agency resources proceed to step 3.**
- _____ 3. **Supply** – Return any items you checked out. All units must have initial from SUPPLY confirming all equipment has been returned.
- _____ 4. **Communications** – Return any items you checked out. All units must have initial from COMMUNICATIONS confirming all radio equipment has been returned.
- _____ 5. **Finance** – Proceed to finance to receive your final timesheet. Having ALL your times turned in and up to date will GREATLY speed up the process.
- _____ 6. **Demob – Final step.** Return completed Demob Check-Out form and any Documentation to Demob/Checkin. Contact Demob at 509-432-6143 with your estimated time of departure, arrival time and destination. You will not be released from the incident with Dispatch until this is completed.

ALL AIR TRAVELERS

Submit your request 72 hours prior to flight date through the QR Code on the IAP Cover. Call 509-432-6143 for any questions or assistance.

NIGHT SHIFT PERSONNEL

All night shift personnel coming off the line will be required to meet work/rest requirements before completing the Demob process.

EXTENSIONS AND CREW SWAPS

All extension and crew swap processes should be done at least 48 hours before your last working day to help facilitate Operational resources and the Demob process.

LOGISTICS MESSAGE

Strader ICP

Meals**	Breakfast: 0600-1000 Dinner: 1800-2200
Shower	0500-1200 1400-2200
Laundry	0500-2200
Supply	0630-2000
Fuel Truck	0630-2100
Medical Trailer	0630-2200
Weed Wash	0700-2000

Sharps Creek Base Camp

Meals**	Breakfast: 0500-0900 Dinner: 1700-2200
Shower	0500-1200 1400-2200
Supply	0600-2100
Laundry	0600-1300 1700-2200
Ground Support	0600-2200
Fuel Truck	0600-2200
Weed Wash	0700-2000

** Any meal deliveries to the line require a 24-hour notice. Crews delayed returning to camp will need a 4-hour notice to arrange meals.



Finance Message



Finance Email: 2023.dinner.finance@firenet.gov

SUBJECT: *Include Key Word* **TIME** for Overhead, Crews & Cooperators

SUBJECT: *Include Key Word* **EQUIPMENT** for Contract Resources

Temporary Finance Phone: 509-423-6011

FINANCE CHECK IN: 2023.dinner.finance@firenet.gov

PLEASE ENSURE THE DOCUMENTS LISTED BELOW ARE EMAILED

Overhead, Crews & Cooperator Resources	Contract Resources
<ul style="list-style-type: none"> • Check-In: Crew Manifest, Cooperative Agreement (if applies), AD Hire Letter, Resource Order • Daily: Crew Time Report (CTR), Shift Tickets • Demob: Signed OF288, Final Equipment Use Invoice (Cooperator). If you don't have a way to sign you must come to finance. 	<ul style="list-style-type: none"> • Check-In: Resource Order, Contract/VIPR Agreement (make sure you have your UEI, Pre-Inspection • Daily: Shift Tickets, receipts (fuel issues, claims, etc.) • Demob: Contractor Evaluations, Final Shift Tickets and receipt(s) for Addition/Deductions, Post-Inspection, Final Signed Invoices. If you don't have a way to sign you must come to finance

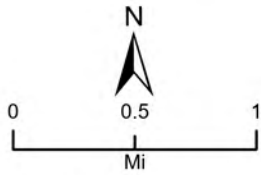
REMINDERS

- ★ PLEASE ENSURE YOU INCLUDE LOCATION OF WHERE YOU ARE WORKING (DINNER, BRICE, GRIZZLY) ON THE CTR OR SHIFT TICKET. MAKE SURE O,C OR E # IS ON THE CTR OR SHIFT TICKET
- ★ PLEASE SHOW YOUR LUNCH BREAK
- ★ PLEASE USE MILITARY TIME (0001-2400)
- ★ WHEN CLAIMING HAZARD PAY YOU MUST INCLUDE THE SUPPRESSION ACTION BEING PERFORMED. THIS INCLUDES OPERATIONS WHICH DIRECTLY SUPPORT CONTROL OF FIRE (E.G., ACTIVITIES TO EXTINGUISH THE FIRE, FIREFIGHTING, GROUND SCOUTING, SPOT FIRE PATROLLING, SEARCH AND RESCUE OPERATIONS, AND BACKFIRING).
- ★ PLEASE MAKE SURE YOU SEE FINANCE AND MEDLS WHEN AN MINOR INJURY. AGENCY PEOPLE WILL NOT HAVE CLAIMS PAID IF THEY DON'T FOLLOW PROTCOLS.

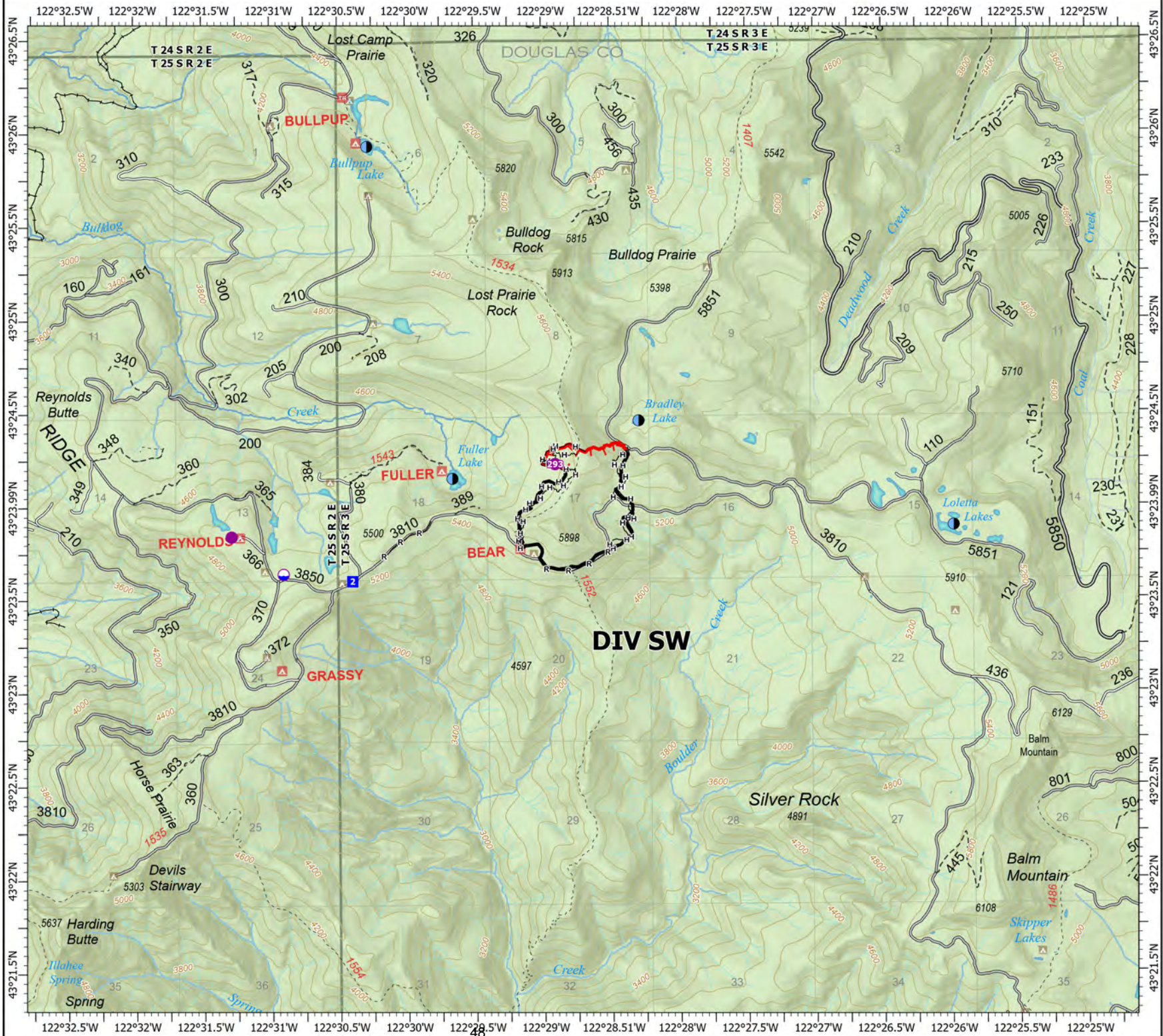
Umpqua BRANCH II

Ridge: OR-UPF-000346
September 6, 2023

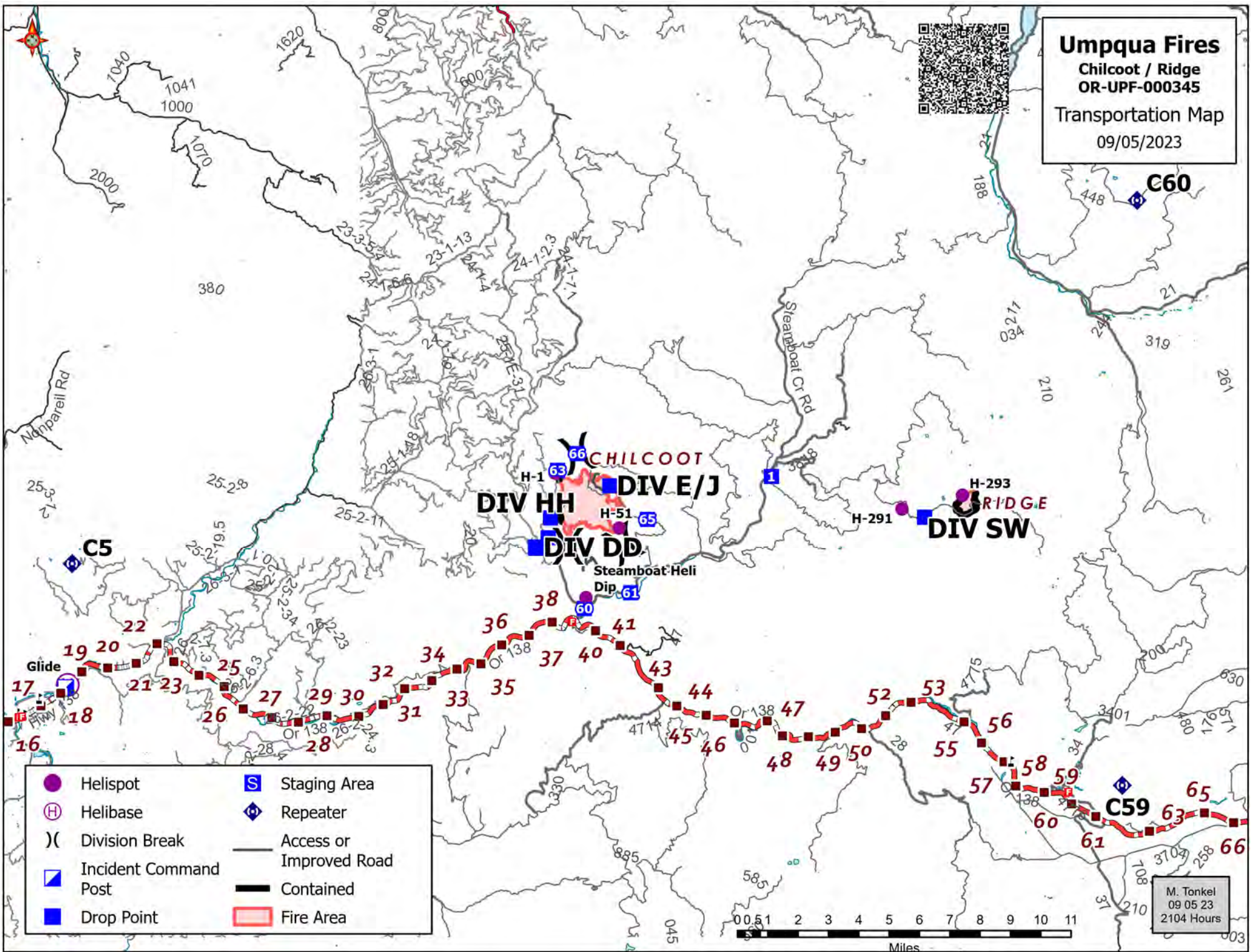
-  Dip Site
-  Restricted Dip Site
-  Helispot
-  Drop Point
-  Completed Hand Line
-  Completed Road as Line
-  Other
-  Contained
-  Uncontained




1:50,000 | 9/5/2023
Acres from IR and GPS
North American 1983 Datum, Lat/Long Grid



Umpqua Fires
 Chilcoot / Ridge
 OR-UPF-000345
 Transportation Map
 09/05/2023



- | | | | |
|--|-----------------------|--|-------------------------|
| | Helispot | | Staging Area |
| | Helibase | | Repeater |
| | Division Break | | Access or Improved Road |
| | Incident Command Post | | Contained |
| | Drop Point | | Fire Area |



M. Tonkel
 09 05 23
 2104 Hours

Umpqua BRANCH II

Chilcoat: OR-UPF-000345
Ridge: OR-UPF-000346
September 6, 2023

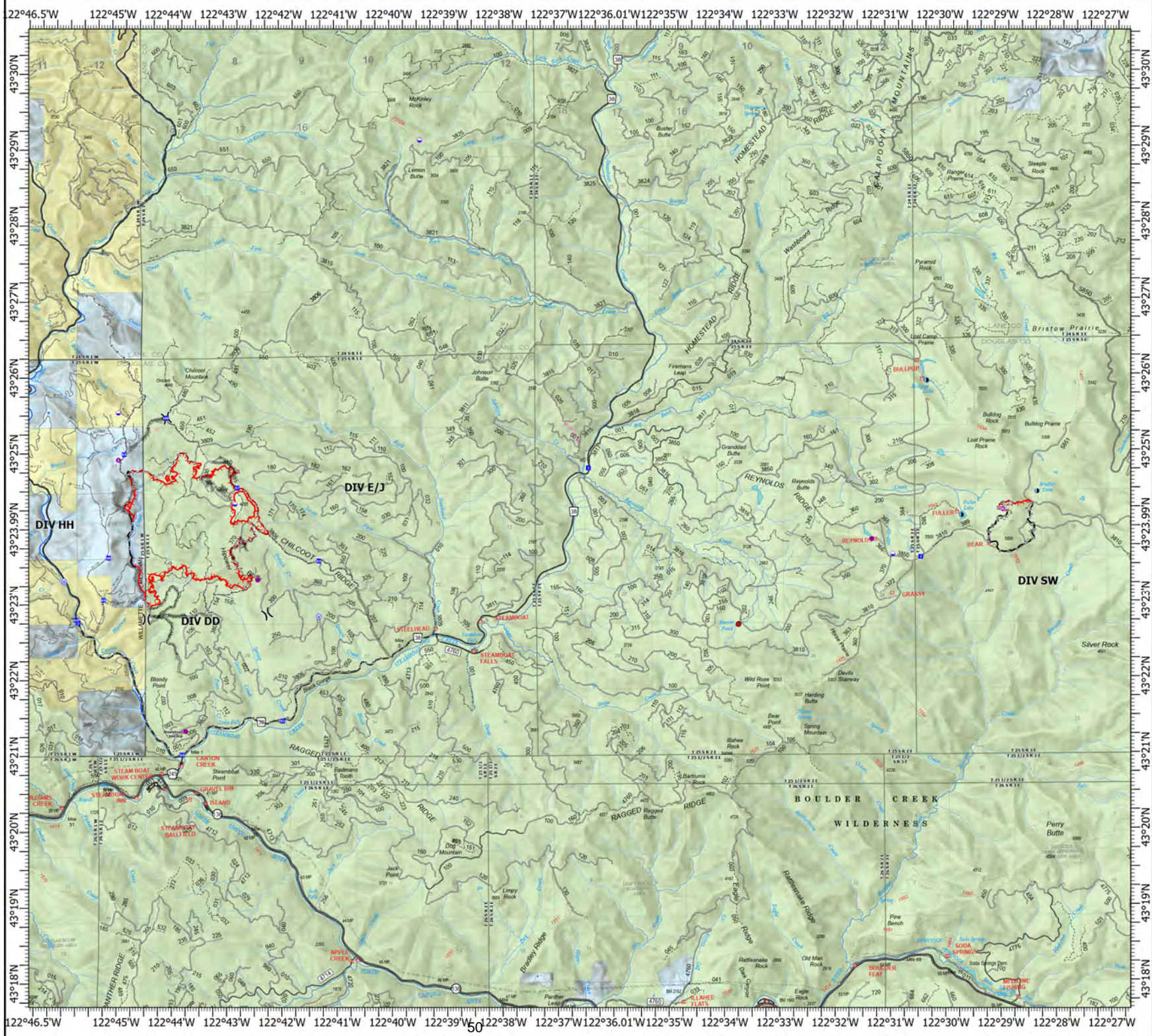
-  Dip Site
-  No Dip
-  Restricted Dip Site
-  Helispot
-  Division Break
-  Drop Point
-  Staging Area
-  Hot Spot - Spot Fire
-  Water Source
-  Completed Dozer Line
-  Completed Hand Line
-  Completed Road as Line
-  Planned Dozer Line
-  Access or Improved Road
-  Other
-  Fire Edge (Field Collection)
-  Contained
-  Uncontained



0 1 2 Mi



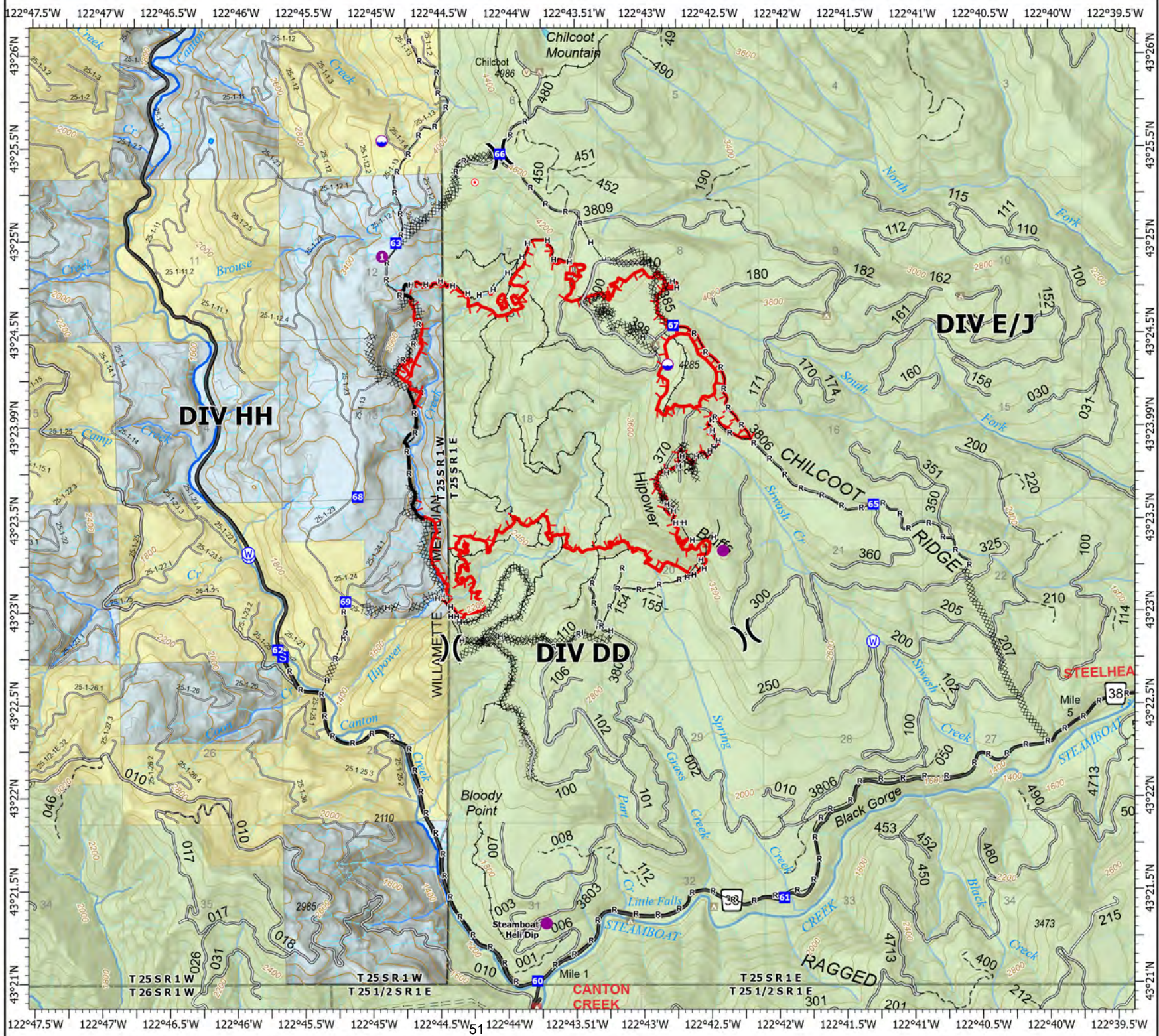
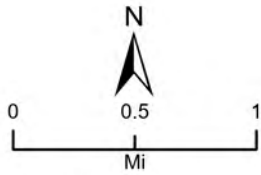
1:122,091 | 9/5/2023
Acres from IR and GPS
North American 1983 Datum, Lat/Long Grid



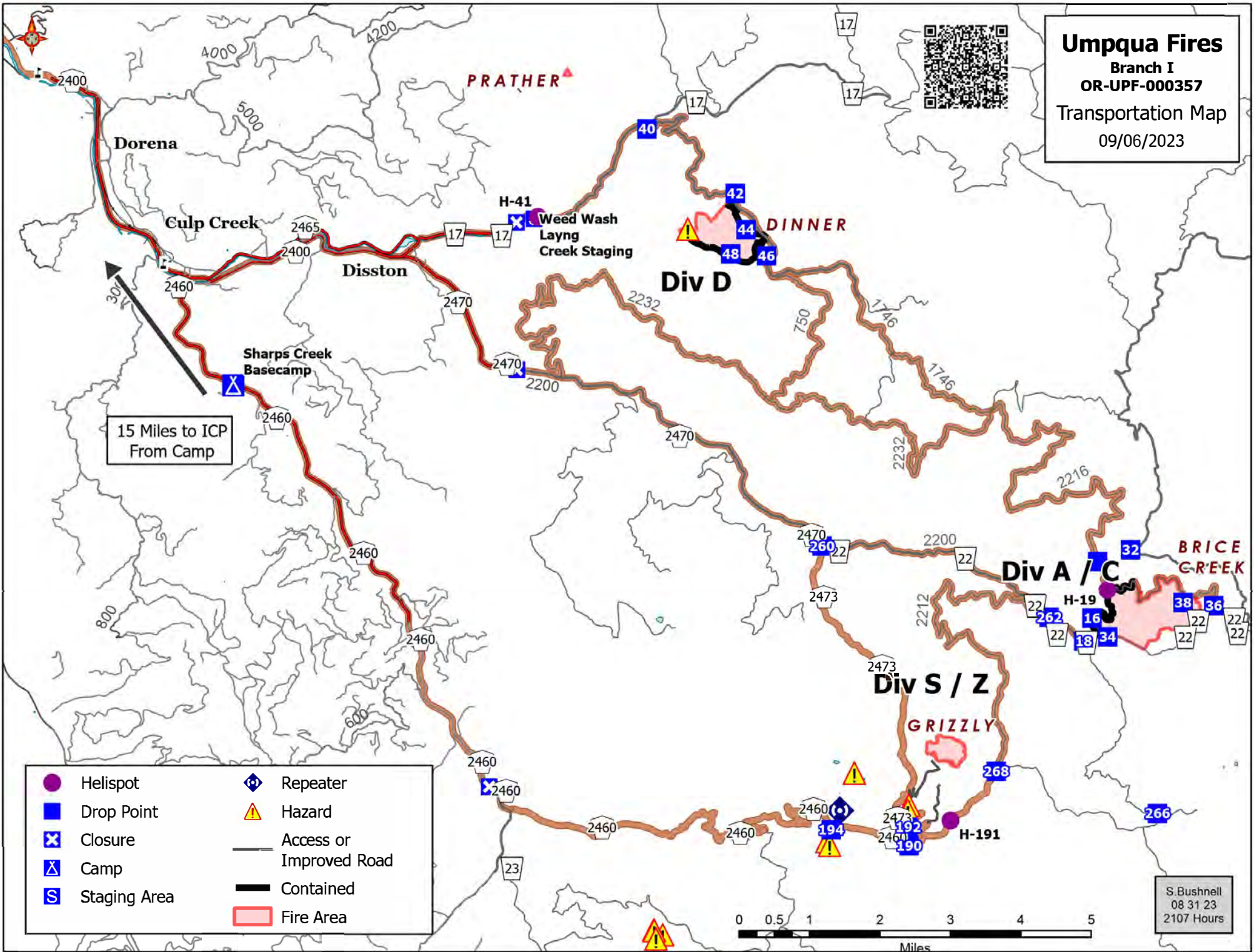
Umpqua BRANCH II

Chilcoot: OR-UPF-000345
September 6, 2023

-  Dip Site
-  Helispot
-  Division Break
-  Drop Point
-  Staging Area
-  Hot Spot - Spot Fire
-  Water Source
-  Completed Dozer Line
-  Completed Hand Line
-  Completed Road as Line
-  Access or Improved Road
-  Fire Edge (Field Collection)
-  Contained
-  Uncontained



Umpqua Fires
 Branch I
 OR-UPF-000357
 Transportation Map
 09/06/2023



Dinner

OR-UPF-000357

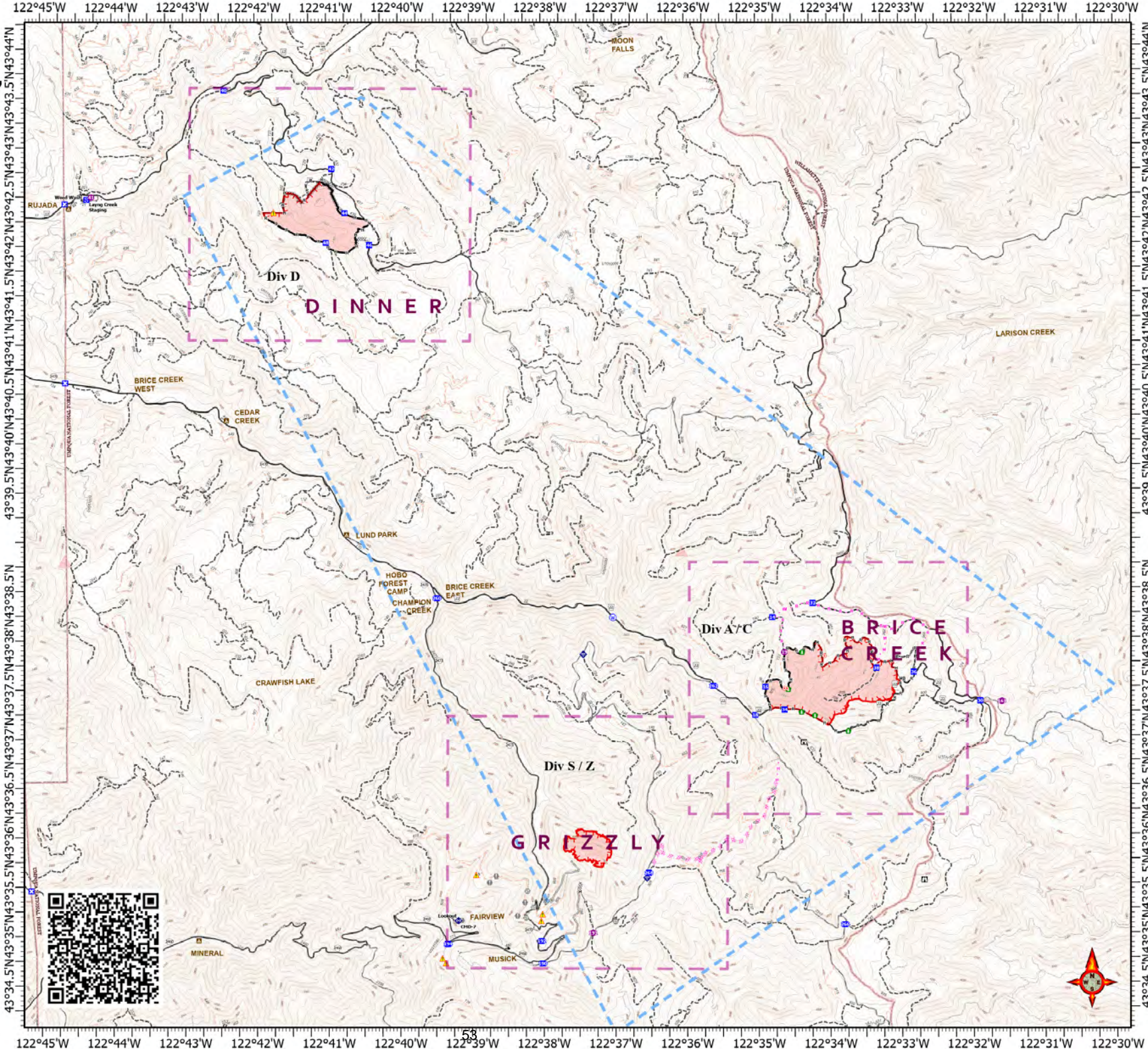
IAP Map
 Umpqua Fires
 Branch I
 09/06/2023
 acres at

- Helispot
- Drop Point
- Closure
- Staging Area
- Lookout
- Hot Spot - Spot Fire
- Value at Risk
- Other
- Gate
- Hazard Tree
- Internet Access
- Repeater
- Hazard
- Water Source
- Campground
- Forest Service Facility
- Lookout - Permanent
- Completed Dozer Line
- Completed Hand Line
- Completed Road as Line
- Planned Dozer Line
- Planned Hand Line
- Planned Mixed Construction Line
- Planned Road as Line
- Access or Improved Road
- Other
- Temporary Flight Restriction
- Contained
- Uncontained Fire Edge
- Paved Road
- Gravel Road, Suitable for Passenger Car
- Dirt Road, Suitable for Passenger Car
- Road Not Suitable for Passenger Car
- Closed Road
- No Oper Maint Level



S. Bushnell
 08 31 23
 2109 Hours

Datum: North American 1983

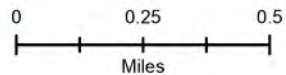


Brice Creek OR-UPF-000359

IAP Map
Umpqua Fires
Branch I
09/06/2023

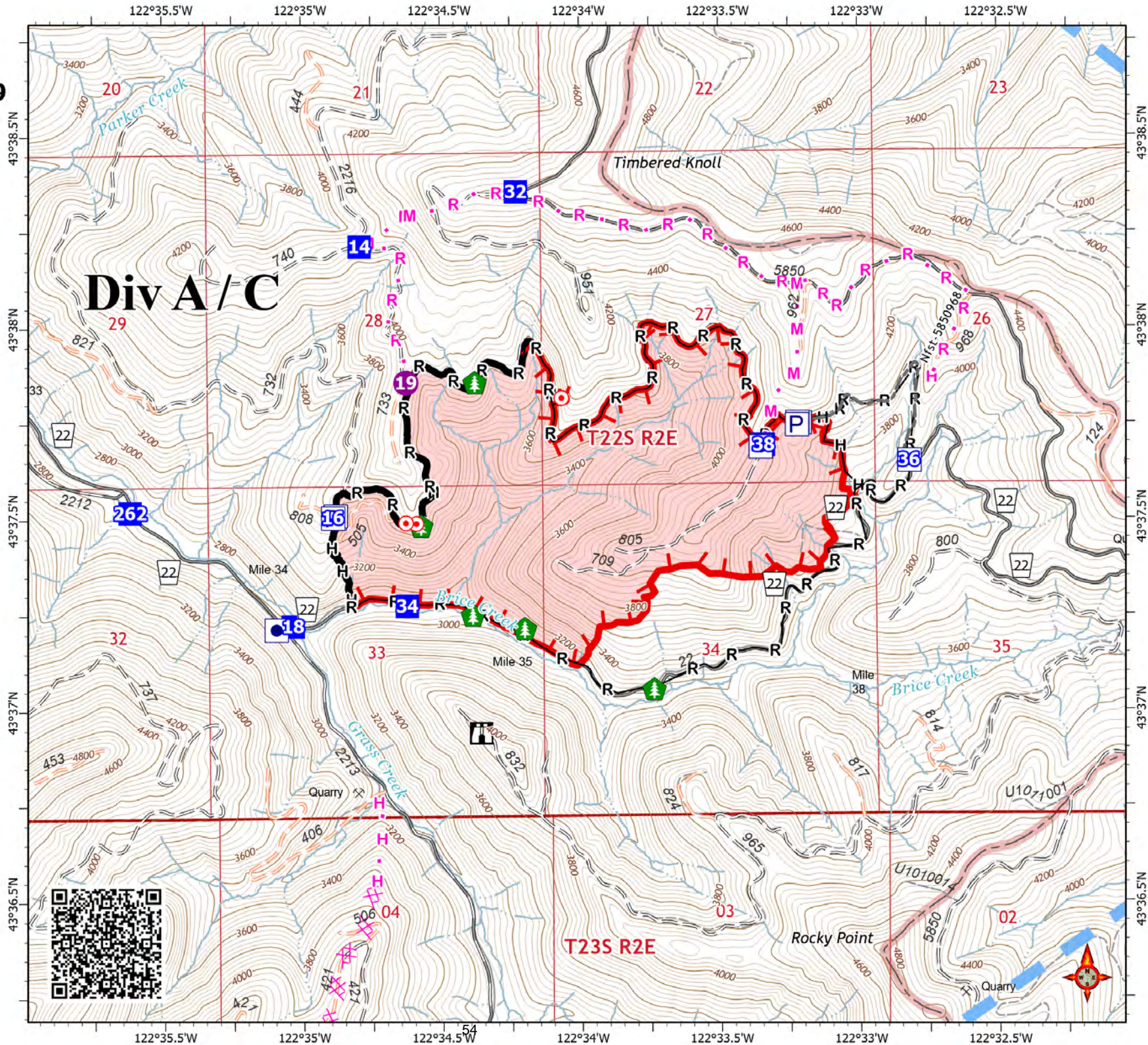
583 acres at 9/2/2023 17:51:00

- Other Property
- Pump
- Water Tank
- Helispot
- Drop Point
- Lookout
- Hot Spot - Spot Fire
- Hazard Tree
- Completed Hand Line
- Completed Road as Line
- Planned Dozer Line
- Planned Hand Line
- Planned Mixed Construction Line
- Planned Road as Line
- Other
- Temporary Flight Restriction
- Contained
- Uncontained Fire Edge
- Paved Road
- Gravel Road, Suitable for Passenger Car
- Road Not Suitable for Passenger Car
- Closed Road
- No Oper Maint Level
- Trail
- Fire Area



S. Bushnell
08 31 23
2108 Hours

Datum: North American 1983



Dinner OR-UPF-000357

IAP Map

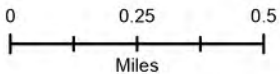
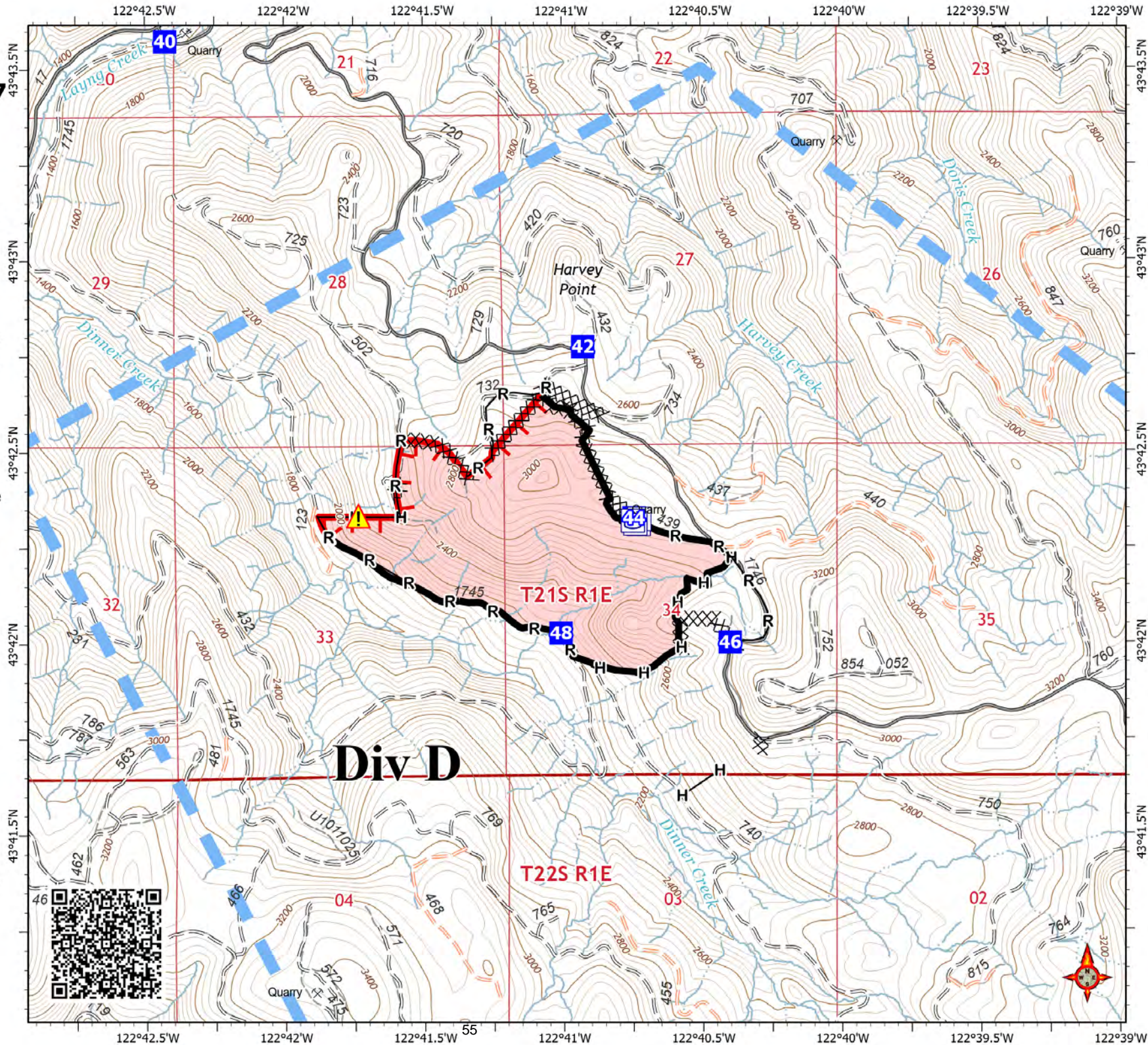
Umpqua Fires

Branch I

09/06/2023

304 acres at 9/2/2023 14:30:00

- Pump
- Water Tank
- Drop Point
- Hazard
- Completed Dozer Line
- Completed Hand Line
- Completed Road as Line
- Temporary Flight Restriction
- Contained
- Uncontained Fire Edge
- Paved Road
- Road Not Suitable for Passenger Car
- Closed Road
- No Oper Maint Level
- Trail
- Fire Area



S. Bushnell
08 31 23
2108 Hours

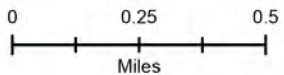
Datum: North American 1983

Grizzly OR-UPF-000341

IAP Map
Umpqua Fires
Branch I
09/06/2023

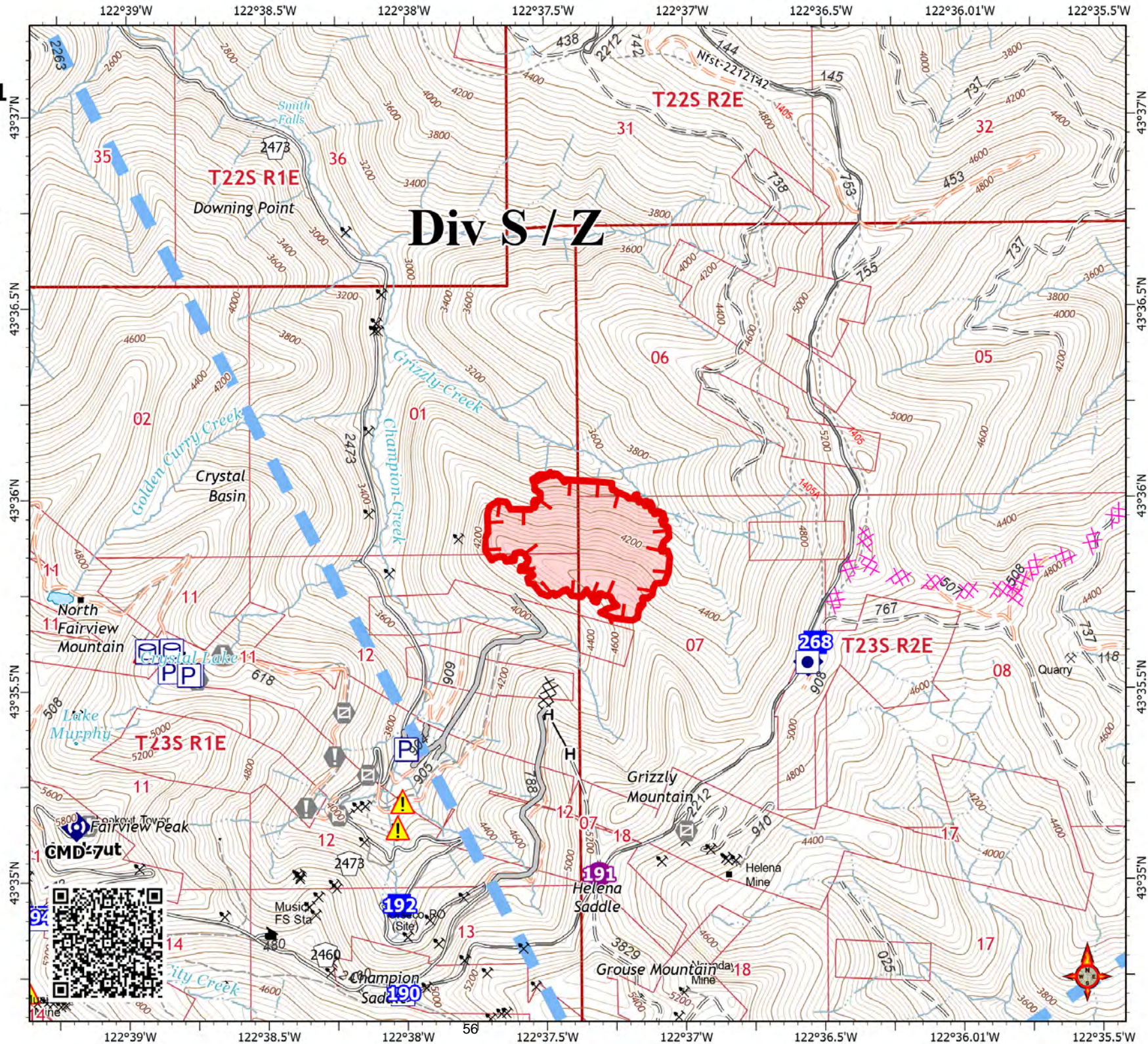
100 acres at 9/2/2023 21:53:00

- Other Property
- Pump
- Water Tank
- Helispot
- Drop Point
- Value at Risk
- Gate
- Internet Access
- Repeater
- Hazard
- Structures
- Forest Service Facility
- Lookout - Permanent
- Completed Dozer Line
- Completed Hand Line
- Planned Dozer Line
- Access or Improved Road
- Temporary Flight Restriction
- Uncontained Fire Edge
- Gravel Road, Suitable for Passenger Car
- Dirt Road, Suitable for Passenger Car
- Road Not Suitable for Passenger Car
- Closed Road
- No Oper Maint Level
- Trail
- Fire Area



S. Bushnell
08 31 23
2109 Hours

Datum: North American 1983



UNIT LOG		1. Incident Name	2. Date Prepared	3. Time Prepared
4. Unit Name/Designators		5. Unit Leader (Name and Position)	6. Operational Period	
7. Personnel Roster Assigned				
Name	ICS Position	Home Base		
8. Activity Log				
Time	Major Events			
9. Prepared by (Name and Position)				

Public Information Message

PHOTOS: Your fireline photos and short videos help us build understanding with the public. Community members want to see what you see because you go where others can't safely go. We are looking for any pictures of the fire line, fire engines and equipment, mop-up work, and **fire resources working on the fire line in their PPE.** You can send photos to:

Brice Creek/Dinner/Grizzly Fires

Email: 2023.dinner@firenet.gov

Text: 509-388-1475

Chilcoot/Ridge Fires

Email: 2023.chilcoot@firenet.gov

Text: 541-200-4485

Please make sure you're wearing PPE and conveying a professional and respectful attitude toward the homes and land in this community. Thanks for helping us out!

QUESTIONS FROM THE PUBLIC: If community members have questions that you do not feel equipped to answer professionally, please give them our fire information line: (541) 900-5862.

LOST AND FOUND: We have a lost and found set up in the PIO shop at the Strader ICP and the Sharps Creek Base Camp.

Liaison Message

Please click on the QR code and answer a few questions to be added to our Cooperators list. You will then be provided with a daily update and cooperators meeting invitation.



In Camp Medical Procedure



Sharps Creek Basecamp & Strader ICP

If Red or Yellow

Yell for help and stay with patient.

Provide first aid as appropriate.

Contact Communications by phone or radio.

Dinner Communications: **208-891-7538**

Chilcoot Communications: **208-891-8093**

If Green,

go to camp medical tent for evaluation and treatment.

For Night Emergencies

If you cannot leave the patient, contact Communications at

the phone numbers above, or

go to camp medical tent for evaluation and treatment.



EMERGENCY PLAN INCIDENT WITHIN AN INCIDENT

ON SCENE INCIDENT COMMANDER

In the event of an accident or medical incident of any size, your primary responsibility is to ENSURE that the victim(s) receive prompt and effective Triage, Treatment, Extrication and Transport.

- **ENSURE THE MEDICAL INCIDENT REPORT IN THE INCIDENT ACTION PLAN IS BEING USED AND FOLLOWED- *IF DETERMINED TO BE A GREEN, DO NOT DECLARE EMERGENCY TRAFFIC AND ONLY COMPLETE LINE 1-4 ON MIR*.**
- Conduct size-up of the incident, including nature of accident, number type of resources involved, latitude and longitude location (DD° MMM.MM format). Notify incident communications center and supervisor. Request assistance as needed.
- Order and coordinate medical and support response to the accident.
- Evaluate special needs (law enforcement, haz mat, etc.).
- Clear the command frequency if medical emergency. Coordinate with incident communications and air attack for air medical transportation needs.
- Preserve and photograph the scene for accident investigation.
- Remain aware of surroundings and the status of the main incident (delegate personnel to monitor the main fire) to ensure safety of medical treatment personnel.
- Until relieved, supervise and manage all personnel involved at the incident scene.

MEDICAL PLAN (ICS 206 WF)

Incident/Project Name				Operational Period				
UMPQUA FIRES BRANCH 1- Cottage Grove				9/06/2023 0700 - 1900				
Ambulance Services								
Name		Complete Address		Phone		Advanced Life Support (ALS)		
						Yes	No	
South Lane Fire & Rescue		233 E Harrison Ave Cottage Grove, OR 97424		911		X		
Eugene Springfield Fire Dept		Multiple Stations Eugene & Springfield		911		X		
North Douglas County Fire & EMS		531 S Cedar St. Drain, OR 97435		911		X		
Air Ambulance Services								
Name		Phone		Capability				
Life Flight		Use VMED 29 air to ground		Critical Care Medic/RN Night Capable 100x100 LZ				
Oregon Army National Guard		Use VMED 29 air to ground Roseburg, OR		MEDIC Night Vision Capable				
Teton Short Haul		Use VMED 29 air to ground Sunriver, OR		EMT Daytime Use Only				
Hospitals								
Name Complete Address		Coordinate Standard Degrees Decimal Minutes DD° MM.MMM' N - Lat DD° MM.MMM' W - Long		Travel Time From ICP Air Gnd		Helipad Yes No		Level of Care Facility
Sacred Heart Medical Center (Riverbend) 3333 Riverbend, Drive Springfield, OR		Lat:	44°04.876' N	15 min	30 min	541-222-6931	X	Level 2
		Long:	123°01.588' W					
Legacy Emanuel 2801 N Gantenbien Portland, OR		Lat:	45°32.668' N	1hr	2hr	503-413-3121	X	Level 1 Trauma Burn Center
		Long:	122°40.293' W					
PeaceHealth Cottage Grove Community Medical Center 1515 Village Dr Cottage Grove, OR 97424		Lat:	43°48.2292' N	10 min	10 min	541-767-5500	X	Basic
		Long:	123°2.3801' W					
Division Branch Group		Capability			Personnel			
Grizzly Fire S/Z		4X4 with ALS & Rope Rescue ALS Ambulance			REMS 11 (O-29) Joe Decker Ambo 3 (E-1) Lonnie Camp			
Grizzly Fire Structure Group					Utilize Nearby Resources			
Brice Creek Fire Div A/C		ALS Ambulance 4X4 with ALS & Rope Rescue			Ambo 4 (E-63) Andrew Lyman REMS 12 (O-85) Sueann Murphy			
Dinner Fire Div D		ALS kit with UTV ALS Ambulance 4x4 with ALS & Low Angle Rope Rescue			Medic Team 21(O-87) Brennen Hill Ambo 2 (E-3) Zach Tromp RAT (O-88) John Buchan			

MEDICAL PLAN (ICS 206 WF)

Sharps Creek Basecamp	ALS Ambulance ALS kit, OTC meds	Ambo 5 (E-64) Jessie Evans Lee Venning MEDL (O-1.44) Angela Cisneros Thorsvold MEDL(O-80) EMPF Mike Verbitsky (O-105)	
Prepared By (Medical Unit Leader)	Date/Time	Reviewed By (Safety Officer)	Date/Time
Diana Braun	9/5/2023	Jack Cates	9/5/2023

MEDICAL PLAN (ICS 206 WF)

Incident/Project Name				Operational Period					
UMPQUA FIRES BRANCH 2 - North Umpqua				9/06/2023 0700 - 1900					
Ambulance Services									
Name	Complete Address			Phone		Advanced Life Support (ALS) Yes No			
Umpqua Valley Ambulance	1290 NE Cedar St Roseburg, OR			911		X			
Air Ambulance Services									
Name		Phone		Capability					
Life Flight		Use VMED 29 air to ground		Critical Care Medic/RN Night Capable 100x100 LZ					
Oregon Army National Guard		Use VMED 29 air to ground Roseburg, OR		MEDIC Night Vision Capable					
Yellowstone N234BH		Use VMED 29 air to ground Grants Pass, OR		Daytime Use Only Short Haul					
Teton N38HX		Use VMED 29 air to ground Sunriver, OR		Daytime Use Only Short Haul					
Hospitals									
Name Complete Address		Coordinate Standard Degrees Decimal Minutes DD° MM.MMM' N - Lat DD° MM.MMM' W - Long		Travel Time From ICP Air Gnd		Helipad Yes No		Level of Care Facility	
Sacred Heart Medical Center (Riverbend) 3333 Riverbend, Drive Springfield, OR		Lat:	44°04.876' N		1 hr	4 hr	541-222-6931	X	Level 2
		Long:	123°01.588' W						
Legacy Emanuel 2801 N Gantenbien Portland, OR		Lat:	45°32.668' N		2 hr	4 hr	503-413-2200	X	Level 1 Trauma Burn Center
		Long:	122°40.293' W						
Mercy Medical Center 2700 NW Stewart Pkwy Roseburg, OR		Lat:	43°48.2292' N		30 min	1 hr	541-673-0611	X	Level 3
		Long:	123°2.3801' W						
Division Branch Group		Capability			Personnel				
DD		ALS with UTV ALS Team			Medic Team (E-142) Joshua Fargan-Lead EMPF Kaiser (O-62) EMTF Kime (O-177)				
E/J		4X4 with ALS & Rope Rescue 4x4 ALS Ambulance BLS ALS			REMS 11 (O-72) Josh Banex-Lead Ambo 22 (E-32) Seth Cribb-Lead EMTF Caudill (O-58) EMPF Dobson (O-64)				
HH		BLS ALS			EMTF Welch (O-59) EMTF Martinez (O-57) EMPF Gifford (O-174)				

MEDICAL PLAN (ICS 206 WF)

Ridge Fire S/W	4X4 with ALS & Rope Rescue ALS Team 4x4 ALS Ambulance	REMS 22 (O-73) Andrew Paddison-Lead EMPF Gibson (O-63) EMPF Garcia (O-61) Ambo 33 (E-143) Tatyana Logan-Lead	
Contingency		Use nearby resources	
Chilcoot ICP	ALS Medical Support Unit ALS kit, OTC meds ALS	MESU (E-33) Cardinal Medical, Julie Sargent-Lead MEDL Ellis Johnston (O-66) MEDL Brandon Bennewate (O-3.35) MEDL John Nokes (O-210) Diana Braun (O-1.45)	
Prepared By (Medical Unit Leader)		Date/Time	Reviewed By (Safety Officer)
Diana Braun		9/5/2023	Jack Cates
			9/5/2023

MEDICAL PLAN (ICS 206 WF)

Controlled Unclassified Information//Basic

Medical Incident Report

FOR A NON-EMERGENCY INCIDENT, WORK THROUGH CHAIN OF COMMAND TO REPORT AND TRANSPORT INJURED PERSONNEL AS NECESSARY.

FOR A MEDICAL EMERGENCY: IDENTIFY ON SCENE INCIDENT COMMANDER BY NAME AND POSITION AND ANNOUNCE "MEDICAL EMERGENCY" TO INITIATE RESPONSE FROM IMT COMMUNICATIONS/DISPATCH.

Use the following items to communicate situation to communications/dispatch.

1. CONTACT COMMUNICATIONS / DISPATCH (Verify correct frequency prior to starting report)

Ex: "Communications, Div. Alpha. Stand-by for Emergency Traffic."

2. INCIDENT STATUS: Provide incident summary (including number of patients) and command structure.

Ex: "Communications, I have a Red priority patient, unconscious, struck by a falling tree. Requesting air ambulance to Forest Road 1 at (Lat./Long.) This will be the Trout Meadow Medical, IC is TFLD Jones. EMT Smith is providing medical care."

Severity of Emergency / Transport Priority	<input type="checkbox"/> RED / PRIORITY 1 Life or limb threatening injury or illness. Evacuation need is IMMEDIATE <i>Ex: Unconscious, difficulty breathing, bleeding severely, 2° – 3° burns more than 4 palm sizes, heat stroke, disoriented.</i> <input type="checkbox"/> YELLOW / PRIORITY 2 Serious Injury or illness. Evacuation may be DELAYED if necessary. <i>Ex: Significant trauma, unable to walk, 2° – 3° burns not more than 1-3 palm sizes.</i> <input type="checkbox"/> GREEN / PRIORITY 3 Minor Injury or illness. Non-Emergency transport <i>Ex: Sprains, strains, minor heat-related illness.</i>	
Nature of Injury or Illness & Mechanism of Injury		<i>Brief Summary of Injury or Illness (Ex: Unconscious, Struck by Falling Tree)</i>
Transport Request		<i>Air Ambulance / Short Haul/Hoist Ground Ambulance / Other</i>
Patient Location		<i>Descriptive Location & Lat. / Long. (WGS84)</i>
Incident Name		<i>Geographic Name + "Medical" (Ex: Trout Meadow Medical)</i>
On-Scene Incident Commander		<i>Name of on-scene IC of Incident within an Incident (Ex: TFLD Jones)</i>
Patient Care		<i>Name of Care Provider (Ex: EMT Smith)</i>

3. INITIAL PATIENT ASSESSMENT: Complete this section for each patient as applicable (start with the most severe patient)

Patient Assessment: See IRPG page 106

Treatment:

4. TRANSPORT PLAN:

Evacuation Location (if different): (Descriptive Location (drop point, intersection, etc.) or Lat. / Long.) Patient's ETA to Evacuation Location:

Helispot / Extraction Site Size and Hazards:

5. ADDITIONAL RESOURCES / EQUIPMENT NEEDS:

Example: Paramedic/EMT, Crews, Immobilization Devices, AED, Oxygen, Trauma Bag, IV/Fluid(s), Splints, Rope rescue, Wheeled litter, HAZMAT, Extrication

6. COMMUNICATIONS: Identify State Air/Ground EMS Frequencies and Hospital Contacts as applicable

Function	Channel Name/Number	Receive (RX)	Tone/NAC *	Transmit (TX)	Tone/NAC *
COMMAND					
AIR-TO-GRND					
TACTICAL					

7. CONTINGENCY: Considerations: If primary options fail, what actions can be implemented in conjunction with primary evacuation method? Be thinking ahead.

8. ADDITIONAL INFORMATION: Updates/Changes, etc.

REMEMBER: Confirm ETA's of resources ordered. Act according to your level of training. Be Alert. Keep Calm. Think Clearly. Act Decisively.

Controlled Unclassified Information//Basic