



Incident Objectives (ICS 202)

1. Incident Name		2. Date Prepared		3. Time Prepared	
Umpqua Fires		9/19/2023		2000	
4. Operational Period (Date and Time)					
From:	9/20/2023	at	700	To:	9/20/2023 at 1900
5. Strategic Framework and Leaders Intent					
Strategic Framework:					
Implement suppression strategies that minimize impacts to identified values at risk, and that ensures firefighter and public safety are the top priority					
Specifically manage risk to firefighters by ensuring hazards are identified, assessed, and where possible mitigated. Be prepared to accept residual risk when exposure is commensurate with values threatened and the probability of achieving objectives is high.					
Leaders Intent:					
Engage in all work assignments with a high degree of professionalism and provide excellent customer service to all parties involved with the incident. All assigned personnel should:					
* Exhibit professional behavior					
* Ensure effective communication					
* Manage personal safety and the safety of others					
* Conduct effective fatigue management and implement work/rest cycles					
6. Management Objectives and Requirements					
Implement operational plans that establish holding features across the entire perimeter of each fire resulting in minimized duration and physical extent of each, and maximizing the protection of:					
* Highway 138 corridor					
* Private timber lands					
* Bohemia Mining District, Fairview Comm Site, Chilcoot Repeater, and other infrastructure					
* Active USFS timber sales					
* Natural and cultural resources					
Coordinate all fire suppression and repair work with Resource Advisors to protect natural and cultural values.					
Maintain effective relationships by ensuring timely information between the IMT, affected agencies, and the public.					
7. Operational Period Command Emphasis					
MISSION CREEP. This point in an incident, when active fire behavior has died down, mission creep is a real problem. What can seem innocent and justified can become unnecessary risk. Clear direction has been given as to mop-up standards and other workloads so, if you aren't directed to go do an activity, don't put yourself and others at risk. IMT 6 has developed a deliberate and strategic risk plan that depends upon avoiding mission creep in order to maintain firefighter safety. This incident has an excellent safety record and IMT 6 would like to maintain that record to the finish so everyone can get home safe and healthy.					
8. Attachments (check if attached)					
X	Organization List (ICS 203)	X	Medical Plan (ICS 206)	X	Fire Behavior
X	Assignment List (ICS 204)	X	Safety Message		
X	Communications Plan (ICS 205)	X	General Forecast		
9. Prepared by (Planning Section Chief)			10. Approved by (Incident Commander)		
					

ORGANIZATION ASSIGNMENT LIST (ICS 203)

NORTHWEST TEAM 6		7. Operations Section	
1. Incident Name		Operations	
GRIZZLY / DINNER / BRICE CREEK / CHILCOOT / RIDGE FIRES		DAN MARTIN / LARAE GUILLORY (T)	
2. Date		Field Operations	
9/19/2023		JESS BOHNSACK / JOE PARR (T)	
Time		Planning Operations	
2000		TRISH WALLACE / STEVE YOUNG (T)	
2a. Operational Period		Planning Operations	
From: 9/20/2023 0700 To: 9/20/2023 1900		TIM NUTLEY / JAMES GRAHAM (T)	
3. Incident Commander(s) and Staff			
Incident Commander	TYSON ALBRECHT		
Deputy	ADAM VEALE / KEN PAUL / STEVE HAWKINS	DIVISION BRICE CREEK	A/C/D DOUG CATES
Safety Officer	ERIC RISDAL / SHANE THEALL	DIVISION GRIZZLY	S/Z RORY HIETT
Safety Officer	AL AUGUSTINE	DIVISION GRIZZLY	NIGHT
Medical Unit	JOHN NOKES / CHRISTY FIELD (T)	DIVISION CHILCOOT	E/W NICK PETERS
Medical Unit	LAURA BELINO / PAUL SMITH (T)	DIVISION CHILCOOT	H JON MILES
Information Officer	JODIE BARRAM / JESSICA REED (T)	DIVISION CHILCOOT	J DAN COTHREN
Information Officer	NANCY JONES / JOE ANDERSON	DIVISION	
Liaison Officer	KIM TITUS / GARRIT CRAIG	DIVISION	
Human Resources	AUDREY MATSUMONJI / K.C. BRIGGS (T)		
		Branch Director	
		DIVISION	
4. Agency/Organization Representative		DIVISION	
UMPQUA NATIONAL FOREST	DAVID ANDERSEN / JIMMY TYREE	DIVISION	
UMPQUA NATIONAL FOREST	MARK SOMMER (T)		BRANCH
WILLAMETTE NF	MOLLY JUILLERAT	Branch Director	
BLM - EUGENE	DENNIS TEITZEL	DIVISION	
BLM - ROSEBURG	HEATHER WHITMAN	DIVISION	
ODF	CHRIS CLINE / JOHN FLANNIGAN	DIVISION	
DFFA	PAUL RITTER	Branch Director	
LEAD READ	JED HANCOCK / BRADY DODD	GROUP	
USFS - SW IARR	MANUEL MARTINEZ	GROUP	
		GROUP	
5. Planning Section			
Chief	KRISANN KOSEL	GROUP	
Deputy	SUE PUDDY / JOHN NONEMAN / SHANNA MCCARTY	GROUP	
Resource Unit	STEPHANIE FALCON / JAMES MAHAFFY (T)		
Situation Unit	KENT ELLETT / DAMIEN HAWLEY-JONES (T)	GROUP	
Status Check-in	AMY BURT (T) / DIANA HECKATHORN (T)	DIVISION	
GISS	EMILY RUSH / ROBIN BIGGS (T)	GROUP	
Fire Behavior	SARAH BUSH		
Meteorologist	STEVE BODNAR / SPENCER TANGEN (T)		
DMOB	MIKE HESTON (V)		
DOCL	DEIDRE SMITH (V)		
FOBS			
		7b. Air Operations Branch	
		Air Operations Director	DOUG LEDGERWOOD
		Air Support Supervisor	KEVIN KOZAK
		Air Attack Supervisor	
6. Logistics Section			
Chief	JOE NEER / CINDY WEDEKIND	Helicopter Coordinator	
Facilities Unit	ANNA TANKERSLEY / MIKE VAUGHN (T)		
Supply Unit	JON BYERLY		
Ground Support Unit	TODD GRIFFIN / BRANDON SIEDERS		
Ground Support Unit	KEVIN PALM / MIGUEL MACIAS (T)		
Communications Unit	BERRY MATHIAS / DAVID MARSCH		
ITSS	MATT MATSON / JAMES BROWN		
Food Unit	MIKE SPATZ / JOE DEPAOLA (T)		
Food Unit	REE ELLA VONBORSTEL		
Security Unit	RONNIE OROPEZA		
Ordering Manager	DONNA DIXON / NOE REYES / MICHAEL SMITH (T)		
Receiving & Distribution	KARLIS LAZDA / ED JENSEN		
Base Camp Manager	MATT AXE (T) / BEN WALKER (T)		
8. Finance/Administration Section			
Chief	JEN KNUTSON / KEL'S MARTINEZ		
Chief	JANET MACDONALD (T) / PAM ARBOGAST (T)		
Time Unit	KRISSY MITCHELL / KEVIN GU (T)		
Equipment Time	PEGGY ROBERTS / SABRINA BLASINGAME		
Equipment Time	JUSTIN KRIEG (T)		
Personnel Time	KATHY HOTTLE / NANCY SHADOMY		
Personnel Time	DARCI DRINKWATER (T) / JOSEPH TOTTEN (T)		
Comp/Claims Unit	DIANNA PRIOR		
Cost Unit	ANTHONY JOHNS		
ICPI	LEO ROBB		
9. Prepared by:	JAMES MAHAFFY	Date: 9/19/2023	Signature: Sue Puddy, PSC2



Fire Weather Forecast



FORECAST NO: 21
FORECAST FOR: Wednesday Day & Night Shift
SHIFT DATE: 09/20/2023
DATE AND TIME ISSUED: 09/19/2023 at 2000

NAME OF FIRE: Umpqua Fires
UNIT: OR-UPF
SIGNED: Steve Bodnar - Incident Meteorologist
 405-203-9850 (cell) / stephen.bodnar@noaa.gov

WEATHER DISCUSSION: Low pressure will carve into the Northwest today. The fire will be on the southwest quadrant of the low with increasing northwest to north winds. Winds will remain breezy on the ridgetops overnight and into Thursday but look to decouple on the mid and lower slopes. Wind direction will waver from north/northeast to north/northwest by Thursday afternoon. The initial northwest push on Wednesday will usher cooler low-level marine air inland with broken low clouds through midday before scattering in the afternoon and mostly clear skies overnight.

WEDNESDAY:

WEATHER: Mostly cloudy. Slight chance for drizzle before 1000 becoming partly sunny in the afternoon. Breezy.

	Max Temperatures	Minimum Relative Humidity
Valleys (2500-3500 ft)	62-67° (Down 8)	38-44% (Up 5%)
Ridges (3500-4500 ft)	58-63° (Down 7)	55-65% (Up 15-20%)

20-FOOT WINDS:

Chilcoot: Drainage 0-4 mph through 0900, bcmg north 3-7 mph. Divs E north to northeast 6-10 mph G 14-22 mph
Grizzly: Northwest 5-9 mph lower drainage, 9-13 mph upper drainage G 18-25 mph. Winds shifting to the north 1400-1500 with speeds 3-6 mph lower drainage and 9-13 G 18-25 mph upper drainage.
Brice Creek: North 3 to 7 mph locally 6 to 10 mph with gusts 14 to 18 mph over ridgetops.
Dinner/Ridge: North 6 to 10 mph gust 14 to 25 mph, strongest winds over the Ridge fire.

AVIATION: Smoke/fog creating mountain obscurations with breakup 1400-1800.

CWR (≥ 0.25"): 0% **LAL:** 1 **HAINES:** 3 **INVERSION BREAK/MH:** 1100 hrs/ 5500 ft
CAMP FORECAST: **Strader ICP:** 66F **Sharps Creek Base Camp:** 64F

WEDNESDAY NIGHT:

WEATHER: Mostly clear.

	Min Temperatures	Maximum Relative Humidity
Valleys (2500-3500 ft)	40-45° down 2	80-85% - (Down 3-6%)
Ridges (3500-4500 ft)	38-43° down 4	75-80% - (Down 5%)

20-FOOT WINDS:

Grizzly: Northeast to east 5 to 10 mph.
 Chilcoot: North/northeast 5 to 9 in the evening becoming northeast/east 3 to 7 mph overnight.

CWR (≥ 0.25"): 0% **LAL:** 1 **INVERSIONS:** Shallow surface inversions setting in 2100.
CAMP FORECAST: **Strader ICP:** 42F **Sharps Creek Base Camp:** 41F

EXTENDED OUTLOOK: On Thursday, winds will fluctuate from northeast to northwest and be breezy at times. A band of showers pivoting around the low will approach the fire Thursday afternoon but most precipitation will get squeezed out along and east of the crest with just a 10% chance for showers surviving over the fire. Warmer and drier Friday with breezy easterly winds before midday. Rain becoming increasingly likely Sunday through Tuesday.

FIRE BEHAVIOR FORECAST

FORECAST NUMBER: 21	TYPE OF FIRE: Wildfire
FIRE NAME: Umpqua Fires	OPERATIONAL PERIOD: Day & Night shifts, September 20, 2023
DATE ISSUED: Tuesday September 19, 2023	TIME ISSUED: 19:30 Hours
UNIT: Umpqua National Forest	SIGNED: Sarah Bush – FBAN

INPUTS

WEATHER SUMMARY: See Fire Weather Forecast for Details

FUELS:

Fuels in the fire areas are primarily composed of *Timber Litter*, and *Timber Understory with moss/lichen present in most stands*. Mature conifer stands with western hemlock and Douglas fir present, generally have heavy surface fuel loading. 30 to 50+ year old second growth conifer stands contain needle litter and some down woody debris. Brush and reproduction present in areas with less dense canopies.

Brice, Grizzly- Forecast -ERC 89th percentile. Yesterday's obs. 1hr-16%, 10hr-19%, 100hr-11%, 1000hr-14%
Chilcoot - Forecast -ERC 90th percentile. Yesterday's obs. 1hr-14%, 10hr-21%, 100hr-12%, 1000hr-15%

OUTPUTS

FIRE BEHAVIOR GENERAL:

Good overnight humidity recoveries with cooler and wetter conditions combined with less sunshine is shrinking the burn period. Conditions will be cooler and wetter today. The 1000-hr fuel moisture remains constant, making them available and receptive to consume. Expect lichen to be unavailable to burn with little potential for torching from the lichen as the RH will be above the critical 30% threshold.

One and 10-hour fuel moistures are higher today and won't be available to burn until later in the burn period and they're in exposed stands. The 100-hr fuels in exposed stands will be available to carry fire at low rates of spread. Creeping and backing will be the most common surface fire behavior observed in areas with active burning.



Fire Danger—Umpqua National Forest

Local Thresholds – Watch Out: Combinations

of any of these factors can greatly increase fire behavior:

20' Wind Speed over 13 mph, RH less than 25%,

Temperature over 85, 1000-Hour Fuel Moisture less than 12%

FIRE BEHAVIOR SPECIFIC:

Brice, Grizzly, Chilcoot

Div J can expect up to 2' flame lengths and less than 6 ch/hr ROS where there is active fire. Fire spread potential will be largely dependent on location, aspect, and exposure/sheltering. Expect moderated fire behavior in the sheltered stands near DP 304 than along the eastern edge of fire towards DP 300. Smoldering is expected on **Div E** with less than 2' flame lengths. There is a low chance of isolated torching on **Div A** with creeping fire behavior through unburned pockets of fuels.

Expect minimal fire behavior and smoke on the Ridge and Dinner divisions, E & A respectively as active burning and smoke would be limited to isolated interior areas of the fire today. Expect another day with backing fire and a moderate level of smoke production on **Div S/Z** as the heavy dead and down consumes. Fire will back towards the Champion Ck Rd and fill in unburned islands of fuels. If fire crosses Grizzly creek to the east, wind/slope alignment would push fire ESE towards the Noon Day Road, 2212 at 6ch/hr. The area would exhibit up to 6'FL without suppression actions.

Spotting distance up to 0.2 mi, Probability of Ignition- 50% shaded and overnight; 75% unshaded

Initial Attack: In the event resources respond to a new start, recognize that fuels, topography, and conditions may be different than areas you have previously worked in.

AIR OPERATIONS: The marine layer will limit visibility through the burn period.

SAFETY

Subtle changes in the weather pattern todayWatchout Situation #15 – Wind increases and/or changes direction.

AIR OPERATIONS SUMMARY 220		Prepared/Approved: Doug Ledgerwood	Prepared: 9/19/2023	Prepared Time: 1800 hrs.
1. INCIDENT NAME: UMPQUA FIRES		2. OPERATIONAL PERIOD 09/20/2023	START TIME: 0700	END TIME: 1900
		AM	FM	SUNRISE: 0658
		REMARKS	SUNSET: 1913	

3. REMARKS (Safety Notes, Hazards, Air Operations Special Equipment, etc.).
Smoky conditions * Steep terrain * Shadow effects
Only use approved dip sites. Do not cross contaminate water sources without sanitizing bucket/snorkel. All GPS data to be collected in DEGREES MINUTES, DECIMAL MINUTES.
 Avoid foam within 300' of waterways or bodies of water. Notify AOBD if this is not achieved
Aircraft costs daily to: 2023.chilcoot.finance@firenet.gov and cc to 2023.chilcoot.airops@firenet.gov

4. READY ALERT AIRCRAFT:
N234BH Yellowstone Short Haul: @Grants Pass.
N38HX Teton Short Haul @ Sunriver.

5. TFR: #3/1276 (A15) North
Freq 121.3750
Surface to 9000ft MSL
Operational 1500-0400 UTC
TFR: #3/7750 (A51) South
Freq:132.525
Surface to 8500 MSL
Operational 1630-0400 UTC

PERSONNEL	NAME	PHONE #	AM	FM
8. FIXED-WING Avail/ Type/ Make-Model/ N#/ Base				
AIRTANKERS: ORDER THRU ATGS				
ATGS – order through Roseburg Dispatch				
Landing Sites on Fire: See pilot map				
Laying Cr Helispot: 43°42.698'N X 122°42.114'W 1224ft				
Cottage Grove S61: 43°48.246'N X 123°1.923'W 641ft				
Glide Helibase 43° 18.922' X 123° 4.415'				
Tank Dips: See Pilot Map				
LAKE DIPS:				
Gertrude LK 43°35.698'N X 122°32.452'W 3990 ft				
Crawfish Lk 43°37.502'N X 122°42.222'W 4794 ft				
Crystal Lk 43°35.602 N X 122°38.655 W 4650 ft				
Elephant Lake 43°35.742 X 122°39.237 W 5126 ft				

FAA N#	T Y	MAKE/ MODEL	BASE	START	AVAIL	REMARKS	FAA N#	T Y	MAKE/ MODEL	BASE	START	AVAIL	REMARKS
N274TH (A-9)	1	UH-60	Glide	0700	0800		32HX (A-19)	3	AS 350	Glide	0700	0800	11 personnel
526MW (A-10)	1	KMAX	Glide	0700	0800								
N357KA (A-57)	1	KMAX	Glide	0900	0930								
N933CH(A-39)	2	Bell 205 A1	Glide	0700	0800	15 personnel	NR474A	3	UR-31(A-26)	Glide	0700		Ryan Gregg Mngr: 360-852-2296
H377PA(A-20)	2	Bell 212	Glide	0700	0800	8 personnel							

Safety Message

Grizzly/Chilcoot/Brice

Date: September 20, 2023

Operational Period: 24hr

Leadership

The most essential element of successful wildland firefighting is competent and confident leadership. Leadership means providing purpose, direction and motivation for wildland firefighters, working to accomplish difficult tasks under dangerous, stressful circumstances. In confusing and uncertain situations, a good operational leader will:

- ✓ Take charge of assigned resources.
- ✓ Lead by example.
- ✓ Motivate firefighters with a “can do safely” attitude.
- ✓ Demonstrate initiative by taking action in the absence of orders.
- ✓ Communicate by giving specific instructions and asking for feedback.
- ✓ Supervise at the seen of action.

Supervisors must set a personal example of safe practices and procedures. Personal actions describe safety more effectively than written plans or rulebooks. Firefighters’ actions tell what they consider important.

Environmental, Factors

- Wet weather is coming. Cover your gear, tents etc. Make sure you have a dry place to sleep, and dry clothes to change into
- Road will become slick and muddy, be aware of soft shoulders
- Mining hazards-Hazmat may be present, especially in the vicinity of the grizzly fire. Shafts, Adits, old MSDS chemicals etc. Maintain SA
- Watch your footing, even in camp, uneven terrain can cause a misstep and injure oneself

Driving

Drive defensively and:

Wear seat belts	Turn on headlights	Secure exterior loads
Clear Dash Boards	Slow Down	Stay in control
Check undercarriages	Clean windshield	Do PM Checks

Safety Officers: **Theall, Augustine, Risdal, Johnson, *EACH AND EVERYONE OF YOU!***

1. Project/Work Activity:		2. Location:	
Dinner,Brice,Grizzly,Chilcoot and Ridge Fires		North Zone Umpqua NF	
4. Name and Title of Preparer:		5. Date Prepared:	
Eric Risdal SOF2		Saturday, September 16, 2023	
6. Risk Decision Authority:		Date:	
The risk decision authority block should be signed after the worksheet is completed. Use the Risk Decision Authority matrix to determine the authorization required to sign in block 6.		9/17/2023	
3. Specific Objective:		Incident Commander	
Containment of the UPF Fires		Incident Commander	
6. Risk Decision Authority:		Date:	
The risk decision authority block should be signed after the worksheet is completed. Use the Risk Decision Authority matrix to determine the authorization required to sign in block 6.		9/17/2023	
Signature:		Date:	
TYSON ALBRECHT Digitally signed by TYSON ALBRECHT Date: 2023.09.19 16:05:17 -07'00'		9/17/2023	
Identify Hazards		Assess Hazards	
7. Task	8. Hazard	9. Hazard Probability	10. Severity
Medevac Extraction	Time to definitive care	Likely	Critical
Suppression	Hit by Hazards	Possible	Catastrophic
Suppression	Fire Behavior and Weather	Likely	Critical
Suppression	Environmental Factors.	Likely	Critical
ALL Incident Tasks	Respiratory illness	Likely	Critical
Suppression	Travel	Likely	Catastrophic
Develop Controls		Make Risk Decisions	
12. Identify risk mitigations & controls (press [alt + enter] to add a line)	13. Hazard Probability	14. Severity	15. RAC
Identify medivac sites and helispots. Initiate Ground Transport to accident site for Transport. Early and often conduct assessment of potential sites of extraction nearest to work areas. Practice IWI Drills with DIVS and all personnel. Short-Haul Ship flow all the fires to pre-identify extraction and landing areas. Ensure that the right resources are in the right work areas (WFR/EMPP)	Possible	Critical	High
Utilize Heavy Equipment, Fallers to Mitigate Known Hazard Trees. Indirect or monitor strategy to keep personnel out of high risk areas. Limit exposure time in high risk areas. Utilize Doctrine-Risk based Decision Making by all crews and overhead to make smart, real-time decisions. Ensure that we are taking actions to capitalize on 'opportunities, rather than being Forced' and recognize the difference.	Unlikely	Catastrophic	High
Work with FBAN/IMET to monitor trends. Take weather readings hourly on the ground to help inform spot forecasts. Evaluate mission needs VS adverse weather conditions. Ops has included FBAN/IMET in Text group to ensure that all commo is being shared in real time. Wetter weather is coming-prepare for it. Ensure Tents are secure for wind and rain. Be prepared for slick asphalt roads, muddy native surface roads, soft shoulders.	Possible	Critical	High
Be aware of surroundings. Make allergic reaction potential known. Carry Epi, work with medical immediately upon exposure/reaction. Work with LOGS to help reduce Hornet/Wasp attractants in camp. Areas attracting Hornet activity were removed from ICP. Shower, change and launder clothing after Poison Oak exposure. Work with READ/REAF to ensure personnel are aware of mining related hazards. Bear Safety-keep food secure, clean up any garbage that may provide an attraction to bears.	Possible	Critical	High
Stay home if sick, maintain hygiene, rest, fluid and caloric intake. Do not touch high traffic surfaces, clean work areas. Cover when you cough.	Possible	Critical	High
Ensure that personnel are following established travel Patterns. Using signage and road guards to prevent folks from accessing Champion CK Road. Sharing the risk in messaging, briefing etc. Utilize right vehicle for the road-UTV vs Crew Carrier. Wear Helmets on UTV, not just Hard Hat. Go slow to go fast. Continue to use technology to reduce exposure-UAS for IR, TEAMS Calls for communication rather than driving to so many meetings	Unlikely	Catastrophic	High
Implement		17. Hazard Control Assigned to:	
		MEDL, OPS, Safety	
		Ops, Safety, IMET, FBAN	
		Safety, Medical	
		All personnel	
		All incident personnel	

LOGISTICS PAGE

Strader ICP:

Email orders to 2023.chilcoot.ordering@firenet.gov

Location	373 French Creek Road Glide OR, 97443
Supply	Hours: 0600 - 2130
Ground Support	Hours: 0600 - 2130
Fuel Truck	Hours: 0630 - 2100
Weed Wash	Hours: 0700 - 2000
Meals	Hours: Breakfast – 0600 - 0930 & Dinner – 1800 - 2100
Laundry	Hours: 0500 - 2200
Showers	Hours: 0500 - 1200 & 1400-2200

Sharps Creek Base Camp:

Email orders to 2023.dinner.ordering@firenet.gov

Location	73792 Sharps Creek Road Dorena OR, 97434
Supply	Hours: 0600 - 2130
Ground Support	Hours: 0600 - 2200
Fuel Truck	Hours: 0600 - 2200
Weed Wash	Hours: 0700 - 2000
Meals	Hours: Breakfast – 0600 - 0830 & Dinner – 1700 - 2030
Laundry	Hours: 0600-0900 1800-2100 drop off at Ground Support for 24 hour return
Showers	Hours: 0600 - 1200 & 1400 - 2200

1-Mile Hose Kit for PNW Team 6

Please note this is what will be sent out with an order for a 1- mile hose kit from supply with Team 6.

NFES	QUANTITY	ISSUE	DESCRIPTION
1239	50	LG	1 1/2" Hose
1238	25	LG	1" Hose
1016	50	LG	3/4" Hose
0010	25	EA	Reducers 1 1/2" to 1"
0733	20	EA	Reducers 1" to 3/4"
0231	25	EA	1 1/2" Gated Wyes
0259	20	EA	1" Gated Wyes
0904	25	EA	3/4" Gated Wyes
0024	25	EA	Forrester Nozzles
0136	25	EA	Garden Nozzle
0738	25	EA	3/4" Shut Off
0664	2	EA	Fold a Tank 1500 gal
3870	2	EA	Mark III Kits
0606	3	EA	Can, safety
7724	3	EA	Oil, 2 stroke mix
0805	3	EA	Tags, 2 stroke
0148	2	EA	Pump, Mk III

INCIDENT RADIO COMMUNICATIONS PLAN (ICS 205)

Controlled Unclassified Information //Basic

1. Incident Name:	2. Date Prepared:	3. Operational Period:
CHILCOOT/GRIZZLY/RIDGE/BRICE/DINNER FIRES	Date: 09/19/23	Date/Time To: 09/21/23 0700 HRS
	Date/time from: 09/20/23 0700 HRS	

4. Basic Radio Channel Use:												
Zone Group	Ch #	Function	Channel Name/Trunked Radio System Talk Group	Assignment	RX Freq	RX Tone/NAC	TX Freq	TX Tone/NAC	Mode (A.O. 0-M)	Remarks		
	1	TACTICAL	TAC 1	DIV A / C / D / H	168.0500	167.9	168.0500	167.9	A	DIVISION ALPHA, CHARLIE/DELTA AND JULIET TACTICAL		
	2	TACTICAL	TAC 2	DIV E and W	168.2000	167.9	168.2000	167.9	A	DIVISION ECHO AND WHISKEY TACTICAL		
	3	TACTICAL	TAC 3	DIV J	168.6000	167.9	168.6000	167.9	A	DIVISION HOTEL TACTICAL		
	4	TACTICAL	TAC 4	DIV S / Z	166.7250	167.9	166.7250	167.9	A	DIVISION SIERRA / ZULU TACTICAL		
	5	AIR TO GROUND	A/G PRI N	AIR TO GROUND PRIMARY	165.9875	NONE	165.9875	NONE	A	AIR TO GROUND OPERATIONS, PRIMARY		
	6	AIR TO GROUND	A/G SEC N	AIR TO GROUND SECONDARY	173.5000	NONE	173.5000	NONE	A	AIR TO GROUND OPERATIONS, SECONDARY		
	7	COMMAND	CMD 7	COMMAND	169.7500	167.9	167.1000	167.9	A	COMMAND 7-LOCATED ON SCOTT MOUNTAIN		
	8	COMMAND	CMD 8	COMMAND	173.7125	167.9	162.6000	167.9	A	COMMAND 8- LOCATED ON PIG IRON LOOKOUT		
	9	COMMAND	CMD 9	COMMAND	173.6000	167.9	169.4625	167.9	A	COMMAND 9- LOCATED ON CHILCOOT MOUNTAIN		
	10	COMMAND	CMD 10	COMMAND	169.8375	167.9	162.4625	167.9	A	COMMAND 10- LOCATED ON LOOKOUT MOUNTAIN		
	11	COMMAND	CMD 11	COMMAND	170.0625	167.9	162.4375	167.9	A	COMMAND 11- LOCATED ON FAIRVIEW LOOKOUT		
	12	TACTICAL	TAC 12	ROAD MAINTENANCE	168.2500	167.9	168.2500	167.9	A	ROAD MAINTENANCE TACTICAL		
	13	AIR TO GROUND	A/G PRI S	AIR TO GROUND PRIMARY	167.1500	NONE	167.1500	NONE	A	AIR TO GROUND OPERATIONS, PRIMARY		
	14	AIR TO GROUND	A/G SEC S	AIR TO GROUND SECONDARY	170.2625	NONE	170.2625	NONE	A	AIR TO GROUND OPERATIONS, SECONDARY		
	15	AIR TO GROUND	VMED29	MEDICAL	155.3475	NONE	155.3475	156.7	A	MEDICAL USE ONLY		
	16	AIR GUARD	AIR GUARD	ALL DIVS	168.6250	NONE	168.6250	110.9	A	EMERGENCY USE ONLY		

5. Special Instructions:	
6. Prepared By (Communications Unit Leader)	Signature: <i>Berry Mathias</i>
Communications staffed 0600-2200 hours. Phone: (949) 648-1591	Date/Time: 09/19/23 12:30 HRS
IAP Page	

Finance Email:

- 2023.dinner.finance@firenet.gov
- 2023.chilcoot.finance@firenet.gov

FINANCE CHECK IN:

- 2023.dinner.finance@firenet.gov
- 2023.chilcoot.finance@firenet.gov



Finance can be reached at:

Contractors: 971-713-0374; Overhead: 971-727-5250

COMP/CLAIMS – 971-245-0248

Agency Overhead	Agency AD's / EFF's	Agency Crews	Contract Crews / Equipment	Cooperators
Resource Orders (RO)	Resource Orders (RO)	Resource Orders (RO)	Resource Orders (RO)	Resource Orders (RO)
Signed CTR	Casual Hire Form Signed CTR	Manifest Signed CTR	Manifest Agreement Inspections Signed Shift Ticket / CTR	Agreement Signed Shift Ticket / CTR

Tip on a Complete CTR / Shift Ticket:

- Resource Order Number
- Correct dates and work time
- Total hours added for each day
- Signed by Division or above (Include O-# by signed official)
- Justification are required for all:
 - Hazard Pay – Hazard for fighting uncontrolled fire on fireline.
 - Excessive shifts (Example: air travel to incident, burnout operations, initial attack)
 - No meal break shown

NOTE: ON THE TOP OF YOUR CTR OR SHIFT TICKET, PLEASE INDICATE THE FIRE YOU WERE ORDERED ON. ADD IN REMARKS SECTION ON CTR OR SHIFT TICKET, THE "FIRE NAME" THAT YOU WORKED ON.

Information Section

Do you or the public need to reach the PIOs?

Phone: (541) 900-5862

Emails: Brice Creek/Dinner/Grizzly: 2023.dinner@firenet.gov

Chilcoot/Ridge: 2023.chilcoot@firenet.gov

Please email us your photos! (And don't forget your PPE 😊)



Chilcoot and Ridge Fires Information



Brice, Dinner, and Grizzly Fires Information

Scan the codes above to access links to each of the official sources of information on all five of the Umpqua Fires—from InciWeb to Facebook to email addresses, it's all there!

Sharps Creek (Dorena PO)

Dorena Post Office: C/O (Your Name)
75694 Wicks Road
Dorena, OR 97434

Notes on Dorena PO pick-up:

Persons picking up the mail must present ID for their mail.

Business hours:

9 AM- 1 PM Monday -Friday

11 AM- 12 PM Saturday

(Closed Sundays)



Strader ICP

(North Umpqua Ranger District):

Address your mail to:

C/O (Chilcoot Fire, Your Name, Resource Number)

North Umpqua Ranger District

18782 North Umpqua Highway

Glide, OR 97443

Notes on Strader pickup:

PIOs are checking mail daily; come visit our PIO trailer to get your items!



Call or visit us if you've lost something!
We have PIO shops in both Glide and Sharps Creek



Human Resource Message

Umpqua Fires September 20, 2023

Accountability

accountability

noun [U]

US

/əˌkaʊn.təˈbɪl.ə.ti/

the fact of being responsible for what you do and able to give a satisfactory reason for it, or the degree to which this happens:

“Accountability is essential to personal growth, as well as team growth. How can you improve if you’re never wrong? If you don’t admit a mistake and take responsibility for it, you’re bound to make the same one again.”

Pat Summitt

Sometimes it is difficult to admit to our mistakes or apologize. The most courageous thing we can do is to admit to our mistakes and learn from them. Be accountable and an open learner!

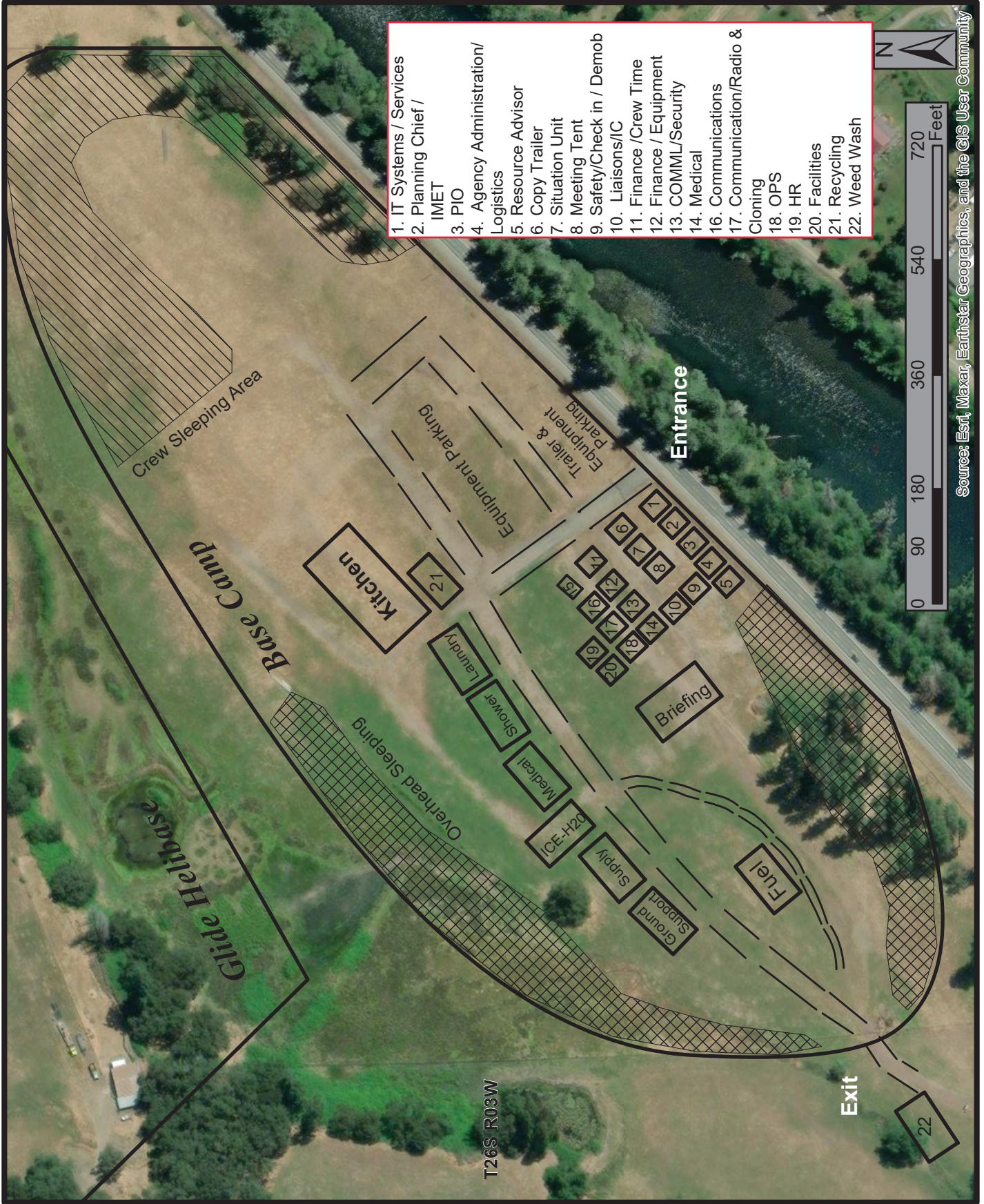
You can reach me by text or phone call at 503-575-8547. You can visit me in my yurt on the SW side of camp.

Have a safe shift and have a great day!

503-575-8547

Audrey Matsumonji
Human Resource Specialist

Chilcoot ICP Basecamp Map



Extensions and Crew Swaps – NW 6

This is the Team Standard Operating procedure based on national policy

- **Resources may be demobed, regardless of crew status, if it is no longer needed.**
- Contract Crews are generally not extended unless replacement resources are scarce. Crews may swap crew members if needed by utilizing the crew swap form at the QR code below.
- Resources ordered on 'O' numbers cannot swap crew members (exception - some medical resources). These resources can extend depending on availability and needs of the incident. See Plans for a resource extension form.

Contracted Fireline Equipment Crew Swap Procedure

- Contract equipment may stay on the incident until it is no longer needed, a maximum dollar amount is reached, or replacement crew members cannot be provided.
- It is the responsibility of the contract owner to track their crew members and ensure they maintain proper work/rest ratios. The IMT assumes contracted equipment will swap crew members as needed to provide adequate rest for their employees.
- Non-fireline equipment personnel (like hand wash stations) are not tracked other than a current onsite contact.
- If replacement crew members cannot be provided, this must be documented on an ICS-213 and provided to Operations and Plans at least 72 hours prior to the 14th workday. The resource will be demobed after 14 shifts OR an extension form may be completed based on operational need, see Plans for this form.
- Crew swaps MUST be tracked through the below QR code form as soon as known, no later than 1800 on the day prior to the swap. If the new crew member is the primary operator and any information in the IAP is incorrect, correct information MUST be provided to the Division Supervisor immediately following the operational briefing/division breakout.
- We prefer all members of a resource swap at once if possible. The crew swap form will need to be filled out for each individual crew member.
- Replacement workers must provide proof of current annual training upon request.
- The IMT will NOT track a last workday for these resources in the IAP unless:
 - It was determined to be excess to the needs of the incident and will demob
 - A resource was unable to provide replacement workers and will demob

QR code link to Umpqua Fires FTP page, then find button named **Crew Swap Form**



Please contact Plans after the briefing, at their office at either camp, or at Check-in if you have questions or wish to understand how your last workday/demob date was determined.



CHECK-IN PROCESS - ALL RESOURCES

**Grizzly (OR-UPF-000341) Dinner (OR-UPF-000357) Brice Creek (OR-UPF-000359)
Chilcoot (OR-UPF-000345) Ridge (OR-UPF-000346)**

STEP 1. Scan the QR code to fill out and submit the online check-in form.

- Have your resource order ready as many questions reference it.



STEP 2. Email your MANIFEST (if appropriate) depending on what incident you are assigned to. Include your request number in the subject line (e.g, E-118, O-48).

- If you are assigned to the Grizzly, Dinner or Brice Creek incidents, email to 2023.dinner.checkin@firenet.gov
- If you are assigned to the Chilcoot or Ridge incidents, email to 2023.chilcoot.checkin@firenet.gov

STEP 3. See Finance page of IAP for further instructions on how to check in with finance.

STEP 4. Complete vehicle inspection as instructed in your resource order, including contract inspection as needed.

If you have any issues, please contact Check-in at (208) 891-6286 or by email at 2023.chilcoot.checkin@firenet.gov or 2023.dinner.checkin@firenet.gov

Umpqua Fires

Demob Check-Out Instruction Form

Pick up Demob Check-Out form at BRIEFING (IAP) or PLANNING to begin Process

RO # _____ Resource Name _____ Fire: _____ Date: _____

Initial

Follow these steps in the order below:

- _____ 1. **Weed Wash** – ALL line resources that went off-road will need to go through a Weed Wash in your specific fire location. **If not needed, proceed to step 2.**
- _____ 2. **Ground support** – Contractors must stop to sign their release inspection. The inspection is optional for agency resources. **Agency resources proceed to step 3.**
- _____ 3. **Supply** – Return any items you checked out. All units must have an initial from SUPPLY confirming all equipment has been returned.
- _____ 4. **Communications** – Return any items you checked out. All units must have an initial from COMMUNICATIONS confirming all radio equipment has been returned.
- _____ 5. **Finance** – Proceed to finance to receive your final timesheet. Having ALL your times turned in and up to date will GREATLY speed up the process.
- _____ 6. **Demob – Final step.** Return completed Demob Check-Out form and any Documentation to Demob/Check-in. Documentation can also be emailed to 2023.chilcoot.docs@firenet.gov Contact Demob at 509-432-6143 with your estimated time of departure, arrival time and destination. You will not be released from the incident with Dispatch until this is completed.

ALL AIR TRAVELERS

Submit your request 72 hours prior to flight date through the QR Code on the IAP Cover. Call 509-432-6143 for any questions or assistance.

NIGHT SHIFT PERSONNEL

All night shift personnel coming off the line will be required to meet work/rest requirements before completing the Demob process.

EXTENSIONS AND CREW SWAPS

All extension/crew swap processes **should be done at least 48 hours** before your last working day to help facilitate Operational resources and the Demob process.

Demob List for Wednesday 09/20/2023

DINNER – BRICE CREEK - GRIZZLY FIRES				
C-8	1200	CR2I	POTOMIC RIVER	GRIZZLY
O-71	0700	COMT	CAMPBELL, DUNCAN	DINNER
O-122	0730	SECM	HUFFMAN, RAMOND	DINNER
CHILCOOT – RIDGE FIRES				
O-215	0700	GSUL	MACIAS, MIGUEL	CHILCOOT
O-63	0800	EMPF	GIBSON, TOM	CHILCOOT
O-73	0830	RES	ROUGH COUNTRY	CHILCOOT
O-191	1900	COMT	ROSS, JAMES	CHILCOOT
O-90	1800	SOFR	GOYETTE, MICHAEL	CHILCOOT
O-225	1800	EQPM	MAZON, PHILLIP	CHILCOOT
O-143	2000	REAF	HOUSTON, MADELYN	CHILCOOT
O-277	2200	DMOB	HESTON, MIKE (VIRTUAL)	CHILCOOT

Demob List for Thursday 09/21/2023

DINNER – BRICE CREEK - GRIZZLY FIRES				
E-8	0730	CHP2	DARRELL GREEN	GRIZZLY
O-128	0730	SECG	WILLIAMS, HEATHER	DINNER
O-240.53	0800	PIO2	ANDERSON, JOE	CHILCOOT
CHILCOOT - RIDGE FIRES				
E-112	0730	WTT1	HYDROTACTICAL	CHILCOOT
O-121	0730	RADO	AINSWORTH, KEN	CHILCOOT
O-232	0800	SECM	DEANE, PETER	CHILCOOT
O-10003	0830	INBA	MILLER, JILL	CHILCOOT

Demob List for Friday 09/22/2023

DINNER – BRICE CREEK - GRIZZLY FIRES				
C-10000	0800	CRWC	WESTVIEW FORESTRY	DINNER
CHILCOOT - RIDGE FIRES				
O-72		RES	REMS BACKCOUNTRY	CHILCOOT
O-233		REAF	SJODEN, DANE	CHILCOOT
O-238		HEQB	MCGRATH, CHRIS	CHILCOOT

Division/Group Assignment List (ICS 204 WF)
Controlled Unclassified Information//Basic

1. Incident Name:				3.		
UMPQUA FIRES				Branch:	Division/Group	
2. Operational Period: DAY						
Date/Time From: 09/20/2023 0700 WED		Date/Time To: 09/20/2023 1900 WED		BRICE CREEK A(C/D)		
4. Operations Personnel						
OPERATIONS CHIEF		DAN MARTIN LARAE GUILLORY (T)		BRANCH DIRECTOR		
SAFETY OFFICERS		ERIC RISDAL SHANE THEALL		DIVISION/GROUP SUPERVISOR DOUG CATES		
5. Resources Assigned this Period						
Strike Team / Task Force / Resource Designator	LWD	Leader	Number Persons	Drop Off PT./Time	Pick Up PT./Time	
O-240.32 SOF2	09/26	AL AUGUSTINE	1	SHARPS CREEK BASE CAMP/0700	SHARPS CREEK BASE CAMP/1900	
O-16 TFLD (T)	09/30	BRIAN WHETSLER	1	SHARPS CREEK BASE CAMP/0700	SHARPS CREEK BASE CAMP/1900	
O-240.69 TFLD (T)	09/25	MICHEAL DAKE	1	SHARPS CREEK BASE CAMP/0700	SHARPS CREEK BASE CAMP/1900	
C-17 CR2I VALE SRV #12	09/23	JULIAN JACOBO	24	SHARPS CREEK BASE CAMP/0700	SHARPS CREEK BASE CAMP/1900	
C-18 CR2I CENTRAL OREGON #05	09/23	NICHOLAS FOEY	20	SHARPS CREEK BASE CAMP/0700	SHARPS CREEK BASE CAMP/1900	
C-55 CRW2 IRON MOUNTAIN	09/29	FRANSCISCO CISNEROS	20	SHARPS CREEK BASE CAMP/0700	SHARPS CREEK BASE CAMP/1900	
E-42 ENG4 METHOW RIVER		CINDY GAMEROS	3	SHARPS CREEK BASE CAMP /0700	SHARPS CREEK BASE CAMP /1900	
E-25 ENG6 NORTH PACIFIC		PORFIRIO SERVIN	3	SHARPS CREEP BASE CAMP/0700	SHARPS CREEP BASE CAMP/1900	
E-26 ENG6 FIRST STRIKE		HOLDEN HILLIKER	3	SHARPS CREEK BASE CAMP/0700	SHARPS CREEK BASE CAMP/1900	
E-194 ENG6 DIAMOND FIRE		DANIEL EMEL	3	SHARPS CREEK BASE CAMP/0700	SHARPS CREEK BASE CAMP/1900	
E-18 WTS2 IRELAND BROTHERS		ADAM FRASER	1	SHARPS CREEK BASE CAMP/0700	SHARPS CREEK BASE CAMP/1900	
O-18 FMOD TOMS TIMBER	10/03	TOM CONWAY	2	SHARPS CREEK BASE CAMP/0700	SHARPS CREEK BASE CAMP/1900	
E-1 VUTV TOP GUN				SHARPS CREEK BASE CAMP/0700	SHARPS CREEK BASE CAMP/1900	
E-16 VUTV TOP GUN				SHARPS CREEK BASE CAMP/0700	SHARPS CREEK BASE CAMP/1900	
8. Division/Group Communication Summary						
Function	Channel	RX Frequency N/W	RX Tone/NAC	TX Frequency N/W	TX Tone/NAC	Mode
TACTICAL	TAC 1	168.0500	167.9	168.0500	167.9	A
COMMAND	CMD 11	170.0625	167.9	162.4375	167.9	A
AIR TO GROUND	A/G PRI N	165.9875		165.9875		A
AIR TO GROUND	A/G SEC N	173.5000		173.5000		A
AIR GUARD	AIR GUARD	168.6250		168.6250	110.9	A
9. Prepared By (Resource Unit Leader)		Approved By (Planning Section Chief)		Date	Time	
JAMES MAHAFFY RESL (T)		KRISANN KOSEL		09/19/2023	2200	

Division/Group Assignment List (ICS 204 WF)
Controlled Unclassified Information//Basic

1. Incident Name:			3.			
UMPQUA FIRES			Branch:		Division/Group	
2. Operational Period: DAY			BRICE CREEK A(C/D)			
Date/Time From: 09/20/2023 0700 WED		Date/Time To: 09/20/2023 1900 WED				
4. Operations Personnel						
OPERATIONS CHIEF		DAN MARTIN LARAE GUILLORY (T)		BRANCH DIRECTOR		
SAFETY OFFICERS		ERIC RISDAL SHANE THEALL		DIVISION/GROUP SUPERVISOR		DOUG CATES
5. Resources Assigned this Period						
Strike Team / Task Force / Resource Designator		LWD	Leader	Number Persons	Drop Off PT./Time	Pick Up PT./Time
O-129 REAF		09/23	JEDIDIAH HANCOCK	1	SHARPS CREEK BASE CAMP/0700	SHARPS CREEK BASE CAMP/1900
O-29 REMS BEYOND THE EDGE (REMS 1)		09/26	JOE DECKER	4	SHARPS CREEK BASE CAMP/0700	SHARPS CREEK BASE CAMP/1900
E-64 AMB2 ROUGH COUNTRY (AMB 5)		10/01	ZACK CLARK	2	SHARPS CREEK BASE CAMP/0700	SHARPS CREEK BASE CAMP/1900
6. Control Operations/Work Assignments:						
<p>TASK: Continue to hold, secure, and mop-up control lines. Monitor conditions in preparation to implement firing plan in direct areas. Utilize aircraft as necessary to moderate fire behavior. Snag along open roads.</p> <p>PURPOSE: Prevent fire from impacting values at risk, including communities to the west, commercial timberlands and T&E habitat. Provide for firefighter and public safety.</p> <p>END STATE: Fire is kept north of 22 RD, south of the 2216 RD, and east of the 732 RD to protect the values at risk through the remainder of the fire season.</p>						
7. Special Instructions:						
<ul style="list-style-type: none"> Resources assigned to Division A/C will add BRICE CREEK FIRE to all CTR and SHIFT TICKETS, OR-UPF-000359 P6QLJ4. Resources assigned to Division D need to add DINNER FIRE OR-UPF-000357 P6QLJ7 (0615) to your CTR's and SHIFT TICKETS. Ensure signage is adequate at all drop points. Add signage to all major intersections to help with locating drop points. Mop-up and secure edges of two unburned pockets H-19 and H-161 are the nearest helispots for Division A/C. H-41 is the closest helispot for the Division D. 						
8. Division/Group Communication Summary						
Function	Channel	RX Frequency N/W	RX Tone/NAC	TX Frequency N/W	TX Tone/NAC	Mode
TACTICAL	TAC 1	168.0500	167.9	168.0500	167.9	A
COMMAND	CMD 11	170.0625	167.9	162.4375	167.9	A
AIR TO GROUND	A/G PRI N	165.9875		165.9875		A
AIR TO GROUND	A/G SEC N	173.5000		173.5000		A
AIR GUARD	AIR GUARD	168.6250		168.6250	110.9	A
9. Prepared By (Resource Unit Leader)			Approved By (Planning Section Chief)		Date	Time
JAMES MAHAFFY RESL (T)			KRISANN KOSEL		09/19/2023	2200

Division/Group Assignment List (ICS 204 WF)
Controlled Unclassified Information//Basic

1. Incident Name:				3.		
UMPQUA FIRES				Branch:	Division/Group	
2. Operational Period: DAY						
Date/Time From: 09/20/2023 0700 WED		Date/Time To: 09/20/2023 1900 WED		GRIZZLY S/Z		
4. Operations Personnel						
OPERATIONS CHIEF		DAN MARTIN LARAE GUILLORY (T)		BRANCH DIRECTOR		
SAFETY OFFICERS		ERIC RISDAL SHANE THEALL		DIVISION/GROUP SUPERVISOR RORY HIETT		
5. Resources Assigned this Period						
Strike Team / Task Force / Resource Designator	LWD	Leader	Number Persons	Drop Off PT./Time	Pick Up PT./Time	
O-240.32 SOF2	09/26	AL AUGUSTINE	1	SHARPS CREEK BASE CAMP/0700	SHARPS CREEK BASE CAMP/1900	
O-265 SOFR	09/26	MICHAEL JOHNSON	1	SHARPS CREEK BASE CAMP/0700	SHARPS CREEK BASE CAMP/1900	
O-240.38 TFLD	09/26	LOGAN LAWSON	1	SHARPS CREEK BASE CAMP/0700	SHARPS CREEK BASE CAMP/1900	
C-8.2 TFLD	09/29	PHILIP BRASS	1	SHARPS CREEK BASE CAMP/0700	SHARPS CREEK BASE CAMP/1900	
C-8.12 TFLD (T)	09/29	ADAM CHRISTIE	1	SHARPS CREEK BASE CAMP/0700	SHARPS CREEK BASE CAMP/1900	
C-9.3 FELB	09/30	TRAVIS PUTNEY	1	SHARPS CREEK BASE CAMP/0700	SHARPS CREEK BASE CAMP/1900	
C-9 CRW1 UNION	09/30	ERIC JORGENSEN	20	SHARPS CREEK BASE CAMP/0700	SHARPS CREEK BASE CAMP/1900	
C-10 CRW1 BAKER RIVER	09/29	SHAWN OTTO	22	SHARPS CREEK BASE CAMP/0700	SHARPS CREEK BASE CAMP/1900	
C-8 CR2I POTOMAC	09/20	JARED ROGERS	20	SHARPS CREEK BASE CAMP/0700	SHARPS CREEK BASE CAMP/1900	
C-11 CR2I HIGHLANDS	09/30	SETH SCHERTENLEID	20	SHARPS CREEK BASE CAMP/0700	SHARPS CREEK BASE CAMP/1900	
E-2 WTS2 RHY-DEM	09/24	RUSSEL ROBINSON	1	SHARPS CREEK BASE CAMP/0700	SHARPS CREEK BASE CAMP/1900	
E-7 WTS3 PACIFIC RIDGELINE		JUSTIN RIOLO	1	SHARPS CREEK BASE CAMP/0700	SHARPS CREEK BASE CAMP/1900	
E-157 SKG2 MICHAEL SUTCH		NATHAN ARROWOOD	1	SHARPS CREEK BASE CAMP/0700	SHARPS CREEK BASE CAMP/1900	
E-10000 DZR2 R & L	09/26	CHAD SCOFIELD	2	SHARPS CREEK BASE CAMP/0700	SHARPS CREEK BASE CAMP/1900	
E-13 VUTV KD OUTDOORS LLC				SHARPS CREEK BASE CAMP/0700	SHARPS CREEK BASE CAMP/1900	
E-84 VUTV KWIK RESPONSE				SHARPS CREEK BASE CAMP/0700	SHARPS CREEK BASE CAMP/1900	
8. Division/Group Communication Summary						
Function	Channel	RX Frequency N/W	RX Tone/NAC	TX Frequency N/W	TX Tone/NAC	Mode
TACTICAL	TAC 4	166.7250	167.9	166.7250	167.9	A
COMMAND	CMD 11	170.0625	167.9	162.4375	167.9	A
AIR TO GROUND	A/G PRI N	165.9875		165.9875		A
AIR TO GROUND	A/G SEC N	173.5000		173.5000		A
AIR GUARD	AIR GUARD	168.6250		168.6250	110.9	A
9. Prepared By (Resource Unit Leader)		Approved By (Planning Section Chief)		Date	Time	
JAMES MAHAFFY RESL (T)		KRISANN KOSEL		09/19/2023	2200	

Division/Group Assignment List (ICS 204 WF)
Controlled Unclassified Information//Basic

1. Incident Name:				3.		
UMPQUA FIRES				Branch:	Division/Group	
2. Operational Period: DAY						
Date/Time From: 09/20/2023 0700 WED		Date/Time To: 09/20/2023 1900 WED		GRIZZLY SIZ		
4. Operations Personnel						
OPERATIONS CHIEF		DAN MARTIN LARAE GUILLORY (T)		BRANCH DIRECTOR		
SAFETY OFFICERS		ERIC RISDAL SHANE THEALL		DIVISION/GROUP SUPERVISOR RORY HIETT		
5. Resources Assigned this Period						
Strike Team / Task Force / Resource Designator		LWD	Leader	Number Persons	Drop Off PT./Time	Pick Up PT./Time
E-90 VUTV TOP GUN					SHARPS CREEK BASE CAMP/0700	SHARPS CREEK BASE CAMP/1900
O-15 FMOD B&M		09/29	NICK BROWNING	2	SHARPS CREEK BASE CAMP/0700	SHARPS CREEK BASE CAMP/1900
O-129 REAF		09/23	JEDIDIAH HANCOCK	1	SHARPS CREEK BASECAMP/0700	SHARPS CREEK BASECAMP/1900
O-15 REMS REMOTE ACCESS (REMS 3)		10/01	NOLAN HOWELL	4	SHARPS CREEK BASE CAMP/0700	SHARPS CREEK BASE CAMP/1900
O-133 EMPF ADVENTURE MEDICS (MEDIC NELSON)		09/28	RUTH NELSON	1	SHARPS CREEK BASE CAMP/0700	SHARPS CREEK BASE CAMP/1900
6. Control Operations/Work Assignments:						
<p>TASK: Take action on the Grizzly fire using Champion Creek RD to prevent fire spread to the west.</p> <p>PURPOSE: Prevent fire from impacting values at risk, including private residences, communities to the west, historic mining community and infrastructure and commercial timberlands.</p> <p>END STATE: Fire is kept north and west of the 2212 RD, east of the 2473 RD and south of 22 RD, to protect the values at risk through the remainder of fire season. Structures are prepped and secured.</p>						
7. Special Instructions:						
<ul style="list-style-type: none"> All resources assigned to this division need to add Grizzly Fire OR-UPF-000341 P6QL0W (0615) to your CTR's and shift tickets. H-191 is the nearest helispot for Division S/W. 						
8. Division/Group Communication Summary						
Function	Channel	RX Frequency N/W	RX Tone/NAC	TX Frequency N/W	TX Tone/NAC	Mode
TACTICAL	TAC 4	166.7250	167.9	166.7250	167.9	A
COMMAND	CMD 11	170.0625	167.9	162.4375	167.9	A
AIR TO GROUND	A/G PRI N	165.9875		165.9875		A
AIR TO GROUND	A/G SEC N	173.5000		173.5000		A
AIR GUARD	AIR GUARD	168.6250		168.6250	110.9	A
9. Prepared By (Resource Unit Leader)			Approved By (Planning Section Chief)		Date	Time
JAMES MAHAFFY RESL (T)			KRISANN KOSEL		09/19/2023	2200

Division/Group Assignment List (ICS 204 WF)
Controlled Unclassified Information//Basic

1. Incident Name:				3.		
UMPQUA FIRES				Branch:	Division/Group	
2. Operational Period: DAY						
Date/Time From: 09/20/2023 0700 WED		Date/Time To: 09/20/2023 1900 WED		GRIZZLY NIGHT		
4. Operations Personnel						
SAFETY OFFICERS				OPERATIONS CHIEF DAN MARTIN LARAE GUILLORY (T)		
BRANCH DIRECTOR				DIVISION/GROUP SUPERVISOR		
5. Resources Assigned this Period						
Strike Team / Task Force / Resource Designator		LWD	Leader	Number Persons	Drop Off PT./Time	Pick Up PT./Time
O-11 WFM WARM SPRINGS		09/29	JOSHUA SOHAPPY	7	SHARPS CREEK BASE CAMP/1900	SHARPS CREEK BASE CAMP/0700
E-63 AMB2 WILDERNESS MEDICS (AMBO 4)		09/26	MATT ROTH	2	SHARPS CREEK BASE CAMP/1900	SHARPS CREEK BASE CAMP/0700
6. Control Operations/Work Assignments:						
<p>TASK: Assess need to take action on the Grizzly fire using pre-identified actions as defined in the management action points.</p> <p>PURCHASE: Prevent fire from impacting values at risk, including private residences, communities to the west, historic mining community and infrastructure and commercial timberlands.</p> <p>END STATE: Fire is kept east of Channel Creek, to protect the values at risk through the remainder of fire season. Structures are prepped and secured.</p>						
7. Special Instructions:						
<ul style="list-style-type: none"> All resources assigned to this division need to add Grizzly Fire OR-UPF-000341 P6QL0W (0615) to your CTR's and shift tickets. H-191 is the nearest helispot for Division S/Z. 						
8. Division/Group Communication Summary						
Function	Channel	RX Frequency N/W	RX Tone/NAC	TX Frequency N/W	TX Tone/NAC	Mode
TACTICAL	TAC 4	166.7250	167.9	166.7250	167.9	A
COMMAND	CMD 11	170.0625	167.9	162.4375	167.9	A
AIR TO GROUND	A/G PRI N	165.9875		165.9875		A
AIR TO GROUND	A/G SEC N	173.5000		173.5000		A
AIR GUARD	AIR GUARD	168.6250		168.6250	110.9	A
9. Prepared By (Resource Unit Leader)			Approved By (Planning Section Chief)		Date	Time
JAMES MAHAFFY			KRISANN KOSEL		09/19/2023	2200

Division/Group Assignment List (ICS 204 WF)
Controlled Unclassified Information//Basic

1. Incident Name:			3.			
UMPQUA FIRES			Branch:		Division/Group	
2. Operational Period: 0700 - 1900			CHILCOOT E/W			
Date/Time From: 09/20/2023 0700 WED		Date/Time To: 09/20/2023 1900 WED				
4. Operations Personnel						
OPERATIONS CHIEF		DAN MARTIN LARAE GUILLORY (T)		SAFETY OFFICERS		ERIC RISDAL SHANE THEALL
BRANCH DIRECTOR				DIVISION/GROUP SUPERVISOR		NICK PETERS
5. Resources Assigned this Period						
Strike Team / Task Force / Resource Designator		LWD	Leader	Number Persons	Drop Off PT./Time	Pick Up PT./Time
O-90 SOFR		09/20	MICHAEL GOYETTE	1	STRADER ICP/0700	STRADER ICP/1900
O-314 TFLD		09/28	TOM SCHOENFELDER	1	STRADER ICP/0700	STRADER ICP/1900
O-319 TFLD		10/02	TODD MIRANDA	1	STRADER ICP/0700	STRADER ICP/1900
O-240.71 TFLD (T)		09/25	MEGAN HURRELL	1	STRADER ICP/0700	STRADER ICP/1900
O-14 HEQB		09/29	ETHAN REDDIC	1	STRADER ICP/0700	STRADER ICP/1900
C-47 CR2I SRV #10		09/23	ANDRES HERNADEZ	25	STRADER ICP/0700	STRADER ICP/1900
C-50 CRW2 GFP		09/25	JESSE SZABO	20	STRADER ICP/0700	STRADER ICP/1900
C-51 CRW2 OROZCO		09/24	CHRIS OROZCO	20	STRADER ICP/0700	STRADER ICP/1900
E-4 ENG4 TORRES 5		10/02	HARLEY MEAD	3	STRADER ICP/0700	STRADER ICP/1900
E-188 ENG4 ORUPF E424		09/22	JEFF CASE	5	STRADER ICP/0700	STRADER ICP/1900
E-183 ENG6 TIMBER TIPPER			KEITH REID	3	STRADER ICP/0700	STRADER ICP/1900
E-185 ENG6 GRAYBACK E25			ARIC PAUL	3	STRADER ICP/0700	STRADER ICP/1900
E-186 ENG6 FENIX			SUZANNE FLYNN	3	STRADER ICP/0700	STRADER ICP/1900
E-112 WTT1 HYDROTACTICAL			DANIEL WARNER	2	STRADER ICP/0700	STRADER ICP/1900
E-178 WTS2 SIMONS			MATTHEW HOLMES	1	STRADER ICP/0700	STRADER ICP/1900
8. Division/Group Communication Summary						
Function	Channel	RX Frequency N/W	RX Tone/NAC	TX Frequency N/W	TX Tone/NAC	Mode
TACTICAL	TAC 2	168.2000	167.9	168.2000	167.9	A
COMMAND	CMD 9	173.6000	167.9	169.4625	167.9	A
COMMAND	CMD 10	169.8375	167.9	162.4625	167.9	A
AIR TO GROUND	A/G PRI S	167.1500		167.1500		A
AIR TO GROUND	A/G SEC S	170.2625		170.2625		A
AIR GUARD	AIR GUARD	168.6250		168.6250	110.9	A
9. Prepared By (Resource Unit Leader)			Approved By (Planning Section Chief)		Date	Time
STEPHANIE FALCON			KRISANN KOSEL		09/19/2023	2200

Division/Group Assignment List (ICS 204 WF)
Controlled Unclassified Information//Basic

1. Incident Name:			3.			
UMPQUA FIRES			Branch:		Division/Group	
2. Operational Period: 0700 - 1900			CHILCOOT E/W			
Date/Time From: 09/20/2023 0700 WED	Date/Time To: 09/20/2023 1900 WED					
4. Operations Personnel						
OPERATIONS CHIEF		DAN MARTIN LARAE GUILLORY (T)		SAFETY OFFICERS		ERIC RISDAL SHANE THEALL
BRANCH DIRECTOR				DIVISION/GROUP SUPERVISOR		NICK PETERS
5. Resources Assigned this Period						
Strike Team / Task Force / Resource Designator	LWD	Leader	Number Persons	Drop Off PT./Time	Pick Up PT./Time	
E-177 DZR2 PARKHURST		KRAIG CERMAK	2	STRADER ICP/0700	STRADER ICP/1900	
E-10017 CHP2 IRA TORRES	09/20	ISMAEL LOPEZ	3	STRADER ICP/0700	STRADER ICP/1900	
O-225 EQPM (T)	09/20	PHILLIP MAZON	1	STRADER ICP/0700	STRADER ICP/1900	
E-137 WTS2 ON THE GO H2O		TIM SCHMIDT	1	STRADER ICP/0700	STRADER ICP/1900	
E-138 WTS2 COWBOY FIRE		MALIKI PARKER	1	STRADER ICP/0700	STRADER ICP/1900	
E-200 WTS2 M & M		MARK CSERNAK	1	STRADER ICP/0700	STRADER ICP/1900	
E-114 EXC2 SCOTT MARSHALL		SCOTT MARSHALL	2	STRADER ICP/0700	STRADER ICP/1900	
E-6 GRD1 MARK JONES		JESS CALVERT	2	STRADER ICP/0700	STRADER ICP/1900	
E-12 VROL MARK JONES		RILEY LOONEY	1	STRADER ICP/0700	STRADER ICP/1900	
O-142 REAF	09/24	BRADY DODD	1	STRADER ICP/0700	STRADER ICP/1900	
O-143 REAF	09/21	MADELYN HOUSTON	1	STRADER ICP/0700	STRADER ICP/1900	
O-233 REAF	09/21	DANE SJODEN	1	STRADER ICP/0700	STRADER ICP/1900	
O-238 REAF	09/21	CHRIS MCGRATH	1	STRADER ICP/0700	STRADER ICP/1900	
O-72 REMS BACKCOUNTRY RESCUE (REMS 11)	09/23	JOHN MEYER	5	STRADER ICP/0700	STRADER ICP/1900	
E-175 AMB2 BEST PRACTICE (AMB 44)	09/22	DEVIN BEST	2	STRADER ICP/0700	STRADER ICP/1900	
8. Division/Group Communication Summary						
Function	Channel	RX Frequency N/W	RX Tone/NAC	TX Frequency N/W	TX Tone/NAC	Mode
TACTICAL	TAC 2	168.2000	167.9	168.2000	167.9	A
COMMAND	CMD 9	173.6000	167.9	169.4625	167.9	A
COMMAND	CMD 10	169.8375	167.9	162.4625	167.9	A
AIR TO GROUND	A/G PRI S	167.1500		167.1500		A
AIR TO GROUND	A/G SEC S	170.2625		170.2625		A
AIR GUARD	AIR GUARD	168.6250		168.6250	110.9	A
9. Prepared By (Resource Unit Leader)			Approved By (Planning Section Chief)		Date	Time
STEPHANIE FALCON			KRISANN KOSEL		09/19/2023	2200

Division/Group Assignment List (ICS 204 WF)

Controlled Unclassified Information//Basic

1. Incident Name:				3.			
UMPQUA FIRES				Branch:		Division/Group	
2. Operational Period: 0700 - 1900							
Date/Time From: 09/20/2023 0700 WED		Date/Time To: 09/20/2023 1900 WED		CHILCOOT E/W			
4. Operations Personnel							
OPERATIONS CHIEF		DAN MARTIN LARAE GUILLORY (T)		SAFETY OFFICERS		ERIC RISDAL SHANE THEALL	
BRANCH DIRECTOR				DIVISION/GROUP SUPERVISOR		NICK PETERS	
5. Resources Assigned this Period							
Strike Team / Task Force / Resource Designator		LWD	Leader	Number Persons	Drop Off PT./Time	Pick Up PT./Time	
6. Control Operations/Work Assignments:							
<p>TASK: Patrol and mop-up any threats to containment line within the division. Chip any remaining debris piles along the 3806, 400, and 3809 roads. Grade and roll 3809 road from the 3806 intersection to the 38 road intersection.</p> <p>PURPOSE: Prevent additional fire growth and repair and damage caused by suppression efforts.</p> <p>END STATE: Fire is contained west of 3806 road and 370 road.</p>							
7. Special Instructions:							
<ul style="list-style-type: none"> • Utilize Chilcoot repeater. Mitigate snag hazard and implement the risk management process in tactical decisions. Support tactics that minimize impacts to private property. Avoid waterways with retardant applications and reduce impact to Salmon/Steelhead protected populations. Ensure signage is adequate to all drop points. Add signage at all major intersections to help with locating drop points. • Resources assigned to this Division E should put OR-UPF-000345 Chilcoot P6QLF5 (0615) on all CTR's and shift tickets. • Resources assigned to this Division W should put OR-UPF-000346 P6QLF4 (0615) on the bottom of CTR's and shift tickets. • H-57 is the nearest helispot for Division E. • H-291 is the nearest helispot for Division W. 							
8. Division/Group Communication Summary							
Function	Channel	RX Frequency N/W	RX Tone/NAC	TX Frequency N/W	TX Tone/NAC	Mode	
TACTICAL	TAC 2	168.2000	167.9	168.2000	167.9	A	
COMMAND	CMD 9	173.6000	167.9	169.4625	167.9	A	
COMMAND	CMD 10	169.8375	167.9	162.4625	167.9	A	
AIR TO GROUND	A/G PRI S	167.1500		167.1500		A	
AIR TO GROUND	A/G SEC S	170.2625		170.2625		A	
AIR GUARD	AIR GUARD	168.6250		168.6250	110.9	A	
9. Prepared By (Resource Unit Leader)			Approved By (Planning Section Chief)			Date	Time
STEPHANIE FALCON			KRISANN KOSEL			09/19/2023	2200

Division/Group Assignment List (ICS 204 WF)
Controlled Unclassified Information//Basic

1. Incident Name:			3.			
UMPQUA FIRES			Branch:		Division/Group	
2. Operational Period: 0700 - 1900			CHILCOOT H			
Date/Time From: 09/20/2023 0700 WED		Date/Time To: 09/20/2023 1900 WED				
4. Operations Personnel						
OPERATIONS CHIEF		DAN MARTIN LARAE GUILLORY (T)		SAFETY OFFICERS		ERIC RISDAL SHANE THEALL
BRANCH DIRECTOR				DIVISION/GROUP SUPERVISOR		JON MILES
5. Resources Assigned this Period						
Strike Team / Task Force / Resource Designator		LWD	Leader	Number Persons	Drop Off PT./Time	Pick Up PT./Time
E-190 ENG4 J3			JOSE ARIZMENDI	3	STRADER ICP/0700	STRADER ICP/1900
E-184 ENG6 DIAMOND FIRE			NICHOLAS KING	3	STRADER ICP/0700	STRADER ICP/1900
E-187 ENG6 FRANCO			REBECCA PICKERING	3	STRADER ICP/0700	STRADER ICP/1900
E-199 WTT1 NEVADA FORESTRY NDF-5181		09/29	JERRY SIMPSON	2	STRADER ICP/0700	STRADER ICP/1900
O-174 EMPF (MEDIC GIFFORD)		09/24	GREGGORY GIFFORD	1	STRADER ICP/0700	STRADER ICP/1900
6. Control Operations/Work Assignments:						
<p>TASK: Continue mop-up and securing along Hipower Creek. Continue lining and securing the fire edge at the head of Hipower creek. Monitor conditions and develop options as needed to burn out areas of dirty burn/ indirect line on the north edge of the fire near Hipower Creek.</p> <p>PURPOSE: To prevent fire from impacting values, such as nearby communities, private timberland, and critical infrastructure by limiting fire spread.</p> <p>END STATE: Fire is contained along existing fireline in Hipower creek, and south of the ridge line above the head of Hipower Creek.</p>						
7. Special Instructions:						
<ul style="list-style-type: none"> Mitigate aerial hazards, both standing live and snag trees. Survey work areas and implement the risk management process in all tactical decisions. Support tactics that minimize impacts to private timber and property. Avoid waterways with retardant applications and use screens to reduce impact to salmon/steelhead protected populations. All resources assigned to this division need to put OR-UPF-000345 P6QLF5 (0615) on their CTR's and shift tickets. H-1 is the nearest helispot for Division H. 						
8. Division/Group Communication Summary						
Function	Channel	RX Frequency N/W	RX Tone/NAC	TX Frequency N/W	TX Tone/NAC	Mode
TACTICAL	TAC 1	168.0500	167.9	168.0500	167.9	A
COMMAND	CMD 8	173.7125	167.9	162.6000	167.9	A
COMMAND	CMD 9	173.6000	167.9	169.4625	167.9	A
AIR TO GROUND	A/G PRI S	167.1500		167.1500		A
AIR TO GROUND	A/G SEC S	170.2625		170.2625		A
AIR GUARD	AIR GUARD	168.6250		168.6250	110.9	A
9. Prepared By (Resource Unit Leader)			Approved By (Planning Section Chief)		Date	Time
STEPHANIE FALCON			KRISANN KOSEL		09/19/2023	2200

Division/Group Assignment List (ICS 204 WF)
Controlled Unclassified Information//Basic

1. Incident Name:				3.		
UMPQUA FIRES				Branch:	Division/Group	
2. Operational Period: 0700 - 1900						
Date/Time From: 09/20/2023 0700 WED		Date/Time To: 09/20/2023 1900 WED		CHILCOOT J		
4. Operations Personnel						
OPERATIONS CHIEF		DAN MARTIN LARAE GUILLORY (T)		SAFETY OFFICERS		
BRANCH DIRECTOR				DIVISION/GROUP SUPERVISOR		
				ERIC RISDAL SHANE THEALL DAN COTHREN		
5. Resources Assigned this Period						
Strike Team / Task Force / Resource Designator	LWD	Leader	Number Persons	Drop Off PT./Time	Pick Up PT./Time	
O-13 TFLD	09/28	JEREMY BRYANT	1	STRADER ICP/0700	STRADER ICP/1900	
O-327 TFLD (T)	09/23	LOGAN O'SHELL	1	STRADER ICP/0700	STRADER ICP/1900	
O-291 HEQB	09/29	BRIAN GENTIS	1	STRADER ICP/0700	STRADER ICP/1900	
O-292 HEQB (T)	09/29	GARRETT GIBBS	1	STRADER ICP/0700	STRADER ICP/1900	
C-49 CRW1 HELENA IHC	09/26	TIGHE STOYANOFF	25	STRADER ICP/0700	STRADER ICP/1900	
C-53 CR2I WENATCHEE RIVER	09/26	BRIAN FLATTEN	18	STRADER ICP/0700	STRADER ICP/1900	
C-52 CRW2 PACIFIC OASIS C-2	09/28	ALEX HESS	20	STRADER ICP/0700	STRADER ICP/1900	
C-54 CRW2 PACIFIC OASIS	09/30	DONTE MARQUEZ	20	STRADER ICP/0700	STRADER ICP/1900	
E-207 ENG3 ORUPF 34	10/02	VICENTE IRANZO	8	STRADER ICP/0700	STRADER ICP/1900	
E-189 ENG4 DIAMOND FIRE		DEAN WILSON	3	STRADER ICP/0700	STRADER ICP/1900	
E-208 ENG6 OREGON WOODS		CHARLES PERKINS	3	STRADER ICP/0700	STRADER ICP/1900	
E-13 WTS2 SCOTT MARSHALL		JUSTIN WEAVER	1	STRADER ICP/0700	STRADER ICP/1900	
E-173 WTS2 SCOTT MARSHALL		RICHARD JOHNSON	1	STRADER ICP/0700	STRADER ICP/1900	
E-205 WTS2 WESTERN FIRES		RICHARD DAUGHERTY	1	STRADER ICP/0700	STRADER ICP/1900	
E-206 WTS2 S5		JOHN YATES	1	STRADER ICP/0700	STRADER ICP/1900	
8. Division/Group Communication Summary						
Function	Channel	RX Frequency N/W	RX Tone/NAC	TX Frequency N/W	TX Tone/NAC	Mode
TACTICAL	TAC 3	168.6000	167.9	168.6000	167.9	A
COMMAND	CMD 9	173.6000	167.9	169.4625	167.9	A
COMMAND	CMD 10	169.8375	167.9	162.4625	167.9	A
AIR TO GROUND	A/G PRI S	167.1500		167.1500		A
AIR TO GROUND	A/G SEC S	170.2625		170.2625		A
AIR GUARD	AIR GUARD	168.6250		168.6250	110.9	A
9. Prepared By (Resource Unit Leader)			Approved By (Planning Section Chief)		Date	Time
STEPHANIE FALCON			KRISANN KOSEL		09/19/2023	2200

Division/Group Assignment List (ICS 204 WF)
Controlled Unclassified Information//Basic

1. Incident Name:			3.			
UMPQUA FIRES			Branch:		Division/Group	
2. Operational Period: 0700 - 1900					CHILCOOT J	
Date/Time From: 09/20/2023 0700	WED	Date/Time To: 09/20/2023 1900	WED			
4. Operations Personnel						
OPERATIONS CHIEF		DAN MARTIN LARAE GUILLORY (T)		SAFETY OFFICERS		ERIC RISDAL SHANE THEALL
BRANCH DIRECTOR				DIVISION/GROUP SUPERVISOR		DAN COTHREN
5. Resources Assigned this Period						
Strike Team / Task Force / Resource Designator		LWD	Leader	Number Persons	Drop Off PT./Time	Pick Up PT./Time
E-24 DZR2 TOUGH EQUIPMENT			ROBERT ASHERIN	2	STRADER ICP/0700	STRADER ICP/1900
E-158 SKG2 HARD HUNT			MARSHALL MEACHAM	2	STRADER ICP/0700	STRADER ICP/1900
E-10016 CHP2 TORRES CONTRACTING		09/20	ADAN CHAVEZ	3	STRADER ICP/0700	STRADER ICP/1900
E-136 UTV					STRADER ICP/0700	STRADER ICP/1900
E-137 UTV					STRADER ICP/0700	STRADER ICP/1900
O-142 REAF		09/24	BRADY DODD	1	STRADER ICP/0700	STRADER ICP/1900
O-143 REAF		09/21	MADELYN HOUSTON	1	STRADER ICP/0700	STRADER ICP/1900
O-233 REAF		09/21	DANE SJODEN	1	STADER ICP/0700	STRADER ICP/1900
O-234 REAF		09/24	NATALIE MILLS	1	STRADER ICP/0700	STRADER ICP/1900
O-238 REAF		09/21	CHRIS MCGRATH	1	STRADER ICP/0700	STRADER ICP/1900
O-237 REAF (T)		09/25	ELIZABETH DAY	1	STRADER ICP/0700	STRADER ICP/1900
E-142 AMB2 CARDINAL MEDICAL SOULTIONS (MED MOD 1)		09/23	CHARLES CARLSON	2	STRADER ICP/0700	STRADER ICP/1900
E-193 AMB2 FRONT LINE (AMB 55)		09/28	LANCE PUIG	2	STRADER ICP/0700	STRADER ICP/1900
O-240.15 MEDL (EMT PRASCH)		10/02	JOHN PRASCH	1	STRADER ICP/0700	STRADER ICP/1900
8. Division/Group Communication Summary						
Function	Channel	RX Frequency N/W	RX Tone/NAC	TX Frequency N/W	TX Tone/NAC	Mode
TACTICAL	TAC 3	168.6000	167.9	168.6000	167.9	A
COMMAND	CMD 9	173.6000	167.9	169.4625	167.9	A
COMMAND	CMD 10	169.8375	167.9	162.4625	167.9	A
AIR TO GROUND	A/G PRI S	167.1500		167.1500		A
AIR TO GROUND	A/G SEC S	170.2625		170.2625		A
AIR GUARD	AIR GUARD	168.6250		168.6250	110.9	A
9. Prepared By (Resource Unit Leader)			Approved By (Planning Section Chief)		Date	Time
STEPHANIE FALCON			KRISANN KOSEL		09/19/2023	2200

Division/Group Assignment List (ICS 204 WF)

Controlled Unclassified Information//Basic

1. Incident Name:			3.			
UMPQUA FIRES			Branch:	Division/Group		
2. Operational Period: 0700 - 1900						
Date/Time From:	Date/Time To:	CHILCOOT J				
09/20/2023 0700 WED	09/20/2023 1900 WED					
4. Operations Personnel						
OPERATIONS CHIEF	DAN MARTIN LARAE GUILLORY (T)		SAFETY OFFICERS	ERIC RISDAL SHANE THEALL		
BRANCH DIRECTOR			DIVISION/GROUP SUPERVISOR	DAN COTHREN		
5. Resources Assigned this Period						
Strike Team / Task Force / Resource Designator	LWD	Leader	Number Persons	Drop Off PT./Time	Pick Up PT./Time	
6. Control Operations/Work Assignments:						
<p>TASK: Continue to take action to secure fire from the southwest corner of Hipower Creek to the 3803 RD. Complete fireline preparation on the indirect line off the 3803 RD. Monitor conditions and continue preparation for implementing firing plan in indirect areas.</p> <p>PURPOSE: To prevent fire from impacting nearby communities, private timberland, and critical infrastructure by limiting fire spread.</p> <p>END STATE: Fire is contained east of the forest boundary, west of the Hipower Bluffs and north of the indirect line connected to the 3803 RD.</p>						
7. Special Instructions:						
<ul style="list-style-type: none"> Survey and mitigate aerial hazards including live trees and snags as needed. Implementing risk management process in all tactical decisions, utilize tactics that minimize impacts to private property. Avoid waterways with retardant. Use screens to reduce impact on salmon/ steelhead protected populations. Ensure signage is adequate at all drop points. Add signage at all major intersections to help with locating drop zones. All resources assigned to this Division need to put OR-UPF 000345 P6QLF5 (0615) on all CTR's and shift tickets. 						
8. Division/Group Communication Summary						
Function	Channel	RX Frequency N/W	RX Tone/NAC	TX Frequency N/W	TX Tone/NAC	Mode
TACTICAL	TAC 3	168.6000	167.9	168.6000	167.9	A
COMMAND	CMD 9	173.6000	167.9	169.4625	167.9	A
COMMAND	CMD 10	169.8375	167.9	162.4625	167.9	A
AIR TO GROUND	A/G PRI S	167.1500		167.1500		A
AIR TO GROUND	A/G SEC S	170.2625		170.2625		A
AIR GUARD	AIR GUARD	168.6250		168.6250	110.9	A
9. Prepared By (Resource Unit Leader)		Approved By (Planning Section Chief)		Date	Time	
STEPHANIE FALCON		KRISANN KOSEL		09/19/2023	2200	

MEDICAL PLAN (ICS 206 WF)

Controlled unclassified Information Basic

1. Incident/Project Name			2. Operational Period					
Umpqua Fires (Dinner, Brice Creek & Chilcoot)			Date/Time		9/20/2023 - 9/21/2023, 0600 - 0600			
3. Ambulance Services								
Name	Complete Address	Phone & EMS Frequency	Advanced Life Support					
			Yes	No				
South Lane Fire & Rescue	233 E. Harrison Ave, Cottage Grove, OR	Command Channel/911(Backup)	X					
Umpqua Valley Ambulance	1290 NE Cedar St. Roseburg OR	Command Channel/911 (backup)	X					
4. Air Ambulance Services								
Name		Phone	Type of Aircraft and Capability					
Commercial Air Ambulance		911 / 541-344-2211	Closest available based on availability					
Teton, N38HX		Command	Short Haul, Day time use only					
Yellowstone N234BH		Command Channel	Short Haul Capable (Grants Pass OR)					
Name Address	GPS Datum – WGS 84		Travel Time		Phone	Helipad		Level of Care
			Air	Gnd		Yes	No	
Mercy Medical Center 2700 NW Stewart Pkwy Roseburg, OR	Lat: N 43° 14.567' Long: W 123° 21.983'	VHF:	30 min	1 hr	(541) 673-0611	X		Level III Trauma
PeaceHealth Cottage Grove Community MC 1515 Village Dr Cottage Grove, OR	Lat: N 43° 48.2292' Long: W 123° 2.3801'	VHF:						
Sacred Heart MC Riverbend 3333 Riverbend Dr. Springfield, OR 97477	Lat: N 44° 04.876' Long: W 123° 01.588'	VHF:	30 min	1 hr	(541) 222-6929	X		Level II Trauma
McKenzie-Willamette MC 1460 G St Springfield, OR 97477	Lat: N 44° 03.217' Long: W 123° 00.219'	VHF:	30 min	1 hr	(541) 726-4580	X		Level III
Legacy Emanuel 2801 N Gantenbein Ave Portland OR 97227	Lat: N 45°32.66' Long: W 122° 40.18'	VHF:	1 hr	2 hr 30 min	(503) 413-2285	X		Level I / Burn Center
6. Branch/Div/Group		Area Location Capability						
Sharps Creek Base Camp		O-210 MEDL Nokes, O-106 MEDL(t) Field E-105 AMBU 6 - Barto						
DIV S/Z (Grizzly)		O-15 REMS 3 - Howell, O-133 MEDIC Nelson (Responding Ambu. is AMBU 5)						
DIV A/C/D (Brice Creek)		O-29, REMS 1- Decker, E-64, AMBU 5 - Clark (Responding Ambu. to Dinner Fire is AMBU						
Night Shift (Grizzly)		E-63, AMBU 4 - Roth						
Chilcoot ICP		E-33 Camp Medical Station - Sargent O-246 MEDL Belino, O-247 MEDL(t) Smith						
DIV E/W (Chilcoot)		O-72 REMS 11- Meyer, E-175 AMBU 44 - Best						
DIV H (Chilcoot)		O-174 MEDIC Gifford						
DIV J (Chilcoot)		E-142 MED. MOD 1 - Carlson, E-193 AMBU 55 - Puig, O-240.15 EMT Prasch						
8. Prepared By (Medical Unit Leader)		9. Date/Time	10. Reviewed By (Safety Officer)		11. Date/Time			
Paul Smith, MEDLT		9/19/2023	Eric Risdal ERIC RISDAL		9/19/2023			

IWI Procedures

Fire Line

1. Request closest EMT/Medic to the injured person and report to DIV Supervisor.
2. Contact **Chilcoot Communications** and declare a “Red medical” (critical), “Yellow medical” (serious), or “Green medical” (minor). Request emergency radio traffic if needed.
3. Give location of patient and best access for initial responders.
4. Describe injury(s): Are they bleeding? How much? Are they conscious? Can they talk? Do they know what’s going on? How many people are hurt.
5. Gather information for MIR and relay to dispatch as soon as practical (see MIR back page)

Sharps Basecamp

1. Life threatening emergency, call 911
2. Call Chilcoot Communications on your Command Channel.
3. Contact (go to) the medical tent.
4. Call the medical tent 310-780-4296

Strader ICP

1. Life threatening emergency, call 911
2. Call Chilcoot Communications on Command or 949-648-1591
3. Non-life-threatening go to blue medical trailer located between lunch trailer and laundry trailer



Salad is an important part of good nutrition, when using the salad bar make sure you cover coughs and sneezes and it’s a good idea to wash your hands after dinner as well as before dinner.

Medical Incident Report

FOR A NON-EMERGENCY INCIDENT, WORK THROUGH CHAIN OF COMMAND TO REPORT AND TRANSPORT INJURED PERSONNEL AS NECESSARY.

FOR A MEDICAL EMERGENCY: IDENTIFY ON SCENE INCIDENT COMMANDER BY NAME AND POSITION AND ANNOUNCE "MEDICAL EMERGENCY" TO INITIATE RESPONSE FROM IMT COMMUNICATIONS/DISPATCH.

Use the following items to communicate situation to communications/dispatch.

1. CONTACT COMMUNICATIONS / DISPATCH (Verify correct frequency prior to starting report)

Ex: "Communications, Div. Alpha. Stand-by for Emergency Traffic."

2. INCIDENT STATUS: Provide incident summary (including number of patients) and command structure.

Ex: "Communications, I have a Red priority patient, unconscious, struck by a falling tree. Requesting air ambulance to Forest Road 1 at (Lat./Long.) This will be the Trout Meadow Medical, IC is TFLD Jones. EMT Smith is providing medical care."

Severity of Emergency / Transport Priority	<input type="checkbox"/> RED / PRIORITY 1 Life or limb threatening injury or illness. Evacuation need is IMMEDIATE <i>Ex: Unconscious, difficulty breathing, bleeding severely, 2° – 3° burns more than 4 palm sizes, heat stroke, disoriented.</i> <input type="checkbox"/> YELLOW / PRIORITY 2 Serious Injury or illness. Evacuation may be DELAYED if necessary. <i>Ex: Significant trauma, unable to walk, 2° – 3° burns not more than 1-3 palm sizes.</i> <input type="checkbox"/> GREEN / PRIORITY 3 Minor Injury or illness. Non-Emergency transport <i>Ex: Sprains, strains, minor heat-related illness.</i>	
Nature of Injury or Illness & Mechanism of Injury		Brief Summary of Injury or Illness <i>(Ex: Unconscious, Struck by Falling Tree)</i>
Transport Request		Air Ambulance / Short Haul/Hoist Ground Ambulance / Other
Patient Location		Descriptive Location & Lat. / Long. (WGS84)
Incident Name		Geographic Name + "Medical" <i>(Ex: Trout Meadow Medical)</i>
On-Scene Incident Commander		Name of on-scene IC of Incident within an Incident <i>(Ex: TFLD Jones)</i>
Patient Care		Name of Care Provider <i>(Ex: EMT Smith)</i>

3. INITIAL PATIENT ASSESSMENT: Complete this section for each patient as applicable (start with the most severe patient)

Patient Assessment: See IRPG page 106

Treatment:

4. TRANSPORT PLAN:

Evacuation Location (if different): (Descriptive Location (drop point, intersection, etc.) or Lat. / Long.) Patient's ETA to Evacuation Location:

Helispot / Extraction Site Size and Hazards:

5. ADDITIONAL RESOURCES / EQUIPMENT NEEDS:

Example: Paramedic/EMT, Crews, Immobilization Devices, AED, Oxygen, Trauma Bag, IV/Fluid(s), Splints, Rope rescue, Wheeled litter, HAZMAT, Extrication

6. COMMUNICATIONS: Identify State Air/Ground EMS Frequencies and Hospital Contacts as applicable

Function	Channel Name/Number	Receive (RX)	Tone/NAC *	Transmit (TX)	Tone/NAC *
COMMAND					
AIR-TO-GRND					
TACTICAL					

7. CONTINGENCY: Considerations: If primary options fail, what actions can be implemented in conjunction with primary evacuation method? Be thinking ahead.

8. ADDITIONAL INFORMATION: Updates/Changes, etc.

REMEMBER: Confirm ETA's of resources ordered. Act according to your level of training. Be Alert. Keep Calm. Think Clearly. Act Decisively.