

INCIDENT ACTION PLAN
**DINNER GRIZZLY BRICE CREEK
CHILCOOT RIDGE**

MONDAY

SEPTEMBER 25, 2023

Operational Period 0700 - 1900




CREW SWAPS



MAPS

IAP

CHECK-IN





Grizzly
OR-UPF-000341
P6 QL0W (0615)



Brice Creek
OR-UPF-000359
P6 QLJ4 (0615)

Dinner
OR-UPF-000357
P6 QLJ7 (0615)

Chilcoot
OR-UPF-000345
P6 QLF5 (0615)
221-ICU (DNR)

Ridge
OR-UPF-000346
P6 QLF4 (0615)

Incident Objectives (ICS 202)

1. Incident Name		2. Date Prepared		3. Time Prepared	
Umpqua Fires		9/24/2023		2000	
4. Operational Period (Date and Time)					
From:	9/25/2023	at	700	To:	9/25/2023 at 1900
5. Strategic Framework and Leaders Intent					
Strategic Framework:					
Implement suppression strategies that minimize impacts to identified values at risk, and that ensures firefighter and public safety are the top priority					
Specifically manage risk to firefighters by ensuring hazards are identified, assessed, and where possible mitigated. Be prepared to accept residual risk when exposure is commensurate with values threatened and the probability of achieving objectives is high.					
Leaders Intent:					
Engage in all work assignments with a high degree of professionalism and provide excellent customer service to all parties involved with the incident. All assigned personnel should:					
* Exhibit professional behavior					
* Ensure effective communication					
* Manage personal safety and the safety of others					
* Conduct effective fatigue management and implement work/rest cycles					
6. Management Objectives and Requirements					
Implement operational plans that establish holding features across the entire perimeter of each fire resulting in minimized duration and physical extent of each, and maximizing the protection of:					
* Highway 138 corridor					
* Private timber lands					
* Bohemia Mining District, Fairview Comm Site, Chilcoot Repeater, and other infrastructure					
* Active USFS timber sales					
* Natural and cultural resources					
Coordinate all fire suppression and repair work with Resource Advisors to protect natural and cultural values.					
Maintain effective relationships by ensuring timely information between the IMT, affected agencies, and the public.					
7. Operational Period Command Emphasis					
TRANSITION DAY!!! And the rain continues. Expect more people on the road, on the radio, on the fireline, and in camp. Northwest Interagency Incident Management Team 13 is arriving and integrating with NW 6 to help provide a smooth transition to the firefighters. The overall mission is not changing but your supervisor likely will change so ensure you know where you are supposed to be and who you report to at all times. Transfer of command is at the end of shift so expect new faces tomorrow. Northwest 6 really appreciates all of your hard work and excellent safety culture.					
8. Attachments (check if attached)					
X	Organization List (ICS 203)	X	Medical Plan (ICS 206)	X	Fire Behavior
X	Assignment List (ICS 204)	X	Safety Message		
X	Communications Plan (ICS 205)	X	General Forecast		
9. Prepared by (Planning Section Chief)			10. Approved by (Incident Commander)		
					

ORGANIZATION ASSIGNMENT LIST (ICS 203)

NORTHWEST TEAM 6		7. Operations Section	
1. Incident Name		Operations	DAN MARTIN / LARAE GUILLORY (T)
GRIZZLY / DINNER / BRICE CREEK / CHILCOOT / RIDGE FIRES		Field Operations	JESS BOHNSACK / JOE PARR (T)
2. Date		Planning Operations	
9/24/2023	Time	TRISH WALLACE / STEVE YOUNG (T)	
	2000	Planning Operations	
2a. Operational Period		Strategic Operations	
From: 9/25/2023 0700 To: 9/25/2023 1900			
3. Incident Commander(s) and Staff			
Incident Commander	TYSON ALBRECHT		
Deputy	ADAM VEALE / KEN PAUL / STEVE HAWKINS		
Safety Officer	ERIC RISDAL		
Medical Unit	JOHN NOKES / CHRISTY FIELD (T)		
Medical Unit	LAURA BELINO / PAUL SMITH (T)		
Information Officer	JODIE BARRAM / JESSICA REED (T)		
Information Officer	NANCY JONES / BILL DEAN		
Liaison Officer	GARRIT CRAIG		
Human Resources	AUDREY MATSUMONJI		
4. Agency/Organization Representative			
UMPQUA NATIONAL FOREST	DAVID ANDERSEN / JIMMY TYREE		
UMPQUA NATIONAL FOREST	MARK SOMMER (T)		
WILLAMETTE NF	MOLLY JUILLERAT		
BLM - EUGENE	DENNIS TEITZEL		
BLM - ROSEBURG	HEATHER WHITMAN		
ODF	CHRIS CLINE / JOHN FLANNIGAN		
DFPA	PAUL RITTER		
LEAD READ	JED HANCOCK / BRADY DODD		
USFS - SW IARR	MANUEL MARTINEZ		
5. Planning Section			
Chief	KRISANN KOSEL		
Deputy	SUE PUDDY / JOHN NONEMAN / SHANNA MCCARTY		
Resource Unit	STEPHANIE FALCON / AMY BURT (T)		
Situation Unit	KENT ELLETT / DAMIEN HAWLEY-JONES (T)		
Status Check-in	DIANA HECKATHORN (T)		
GISS	EMILY RUSH / ROBIN BIGGS (T) / DAVID HINES (T)		
Fire Behavior	SARAH BUSH		
Meteorologist	JACK MESSICK / SPENCER TANGEN (T)		
DMOB	SHANNA MCCARTY		
DOCL	DEIDRE SMITH (V)		
FOBS			
7b. Air Operations Branch			
	Air Operations Director	DOUG LEDGERWOOD	
	Air Support Supervisor	KEVIN KOZAK	
	Air Attack Supervisor		
	Helicopter Coordinator		
6. Logistics Section			
Chief	JOE NEER / CINDY WEDEKIND		
Facilities Unit	ANNA TANKERSLEY / MIKE VAUGHN (T)		
Supply Unit	JON BYERLY		
Ground Support Unit	KEVIN PALM		
Ground Support Unit	EMILY FALES (T) / BRANDON SIEDERS (T)		
Communications Unit	BARRY MATHIAS / DAVID MARTSCH		
ITSS	MATT MATSON / JAMES BROWN		
Food Unit	MIKE SPATZ / JOE DEPAOLA (T)		
Food Unit	REE ELLA VON BORSTEL		
Security Unit	RONNIE OROPEZA		
Ordering Manager	DONNA DIXON / MICHAEL SMITH / NOE REYES (T)		
Receiving & Distribution	KARLIS LAZDA / ED JENSEN / STEVEN HUANG		
Base Camp Manager	JAKE ZLOTNICK (T)		
8. Finance/Administration Section			
Chief	JEN KNUTSON / KEL'S MARTINEZ		
Chief	JANET MACDONALD (T) / PAM ARBOGAST (T)		
Time Unit	KRISSE MITCHELL / KEVIN GU (T)		
Equipment Time	PEGGY ROBERTS / SABRINA BLASINGAME		
Equipment Time	JUSTIN KRIEG (T)		
Personnel Time	KATHY HOTTLE / NANCY SHADOMY		
Personnel Time	DARCI DRINKWATER (T) / JOSEPH TOTTEN (T)		
Comp/Claims Unit	DIANNA PRIOR		
Cost Unit	ANTHONY JOHNS		
ICPI	LEO ROBB		
9. Prepared by:			
AMY BURT	Date: 9/24/2023	Signature: Sue Puddy, PSC2	



Fire Weather Forecast



FORECAST NO: 26
FORECAST FOR: Monday Day Shift
SHIFT DATE: 25 September 2023
DATE AND TIME ISSUED: 24 Sep 2023/1930

NAME OF FIRE: Umpqua Fires
UNIT: OR-UPF
SIGNED: Jack Messick, IMET 208-241-1046
 Spencer Tangen, IMET(t) 208-869-9452

WEATHER DISCUSSION: Low pressure off the coast will bring an influx of moisture to the area today. Rain will increase this morning, becoming moderate to heavy at times late morning into early afternoon before tapering to showers by late afternoon. Showers will continue this evening and overnight. Widespread wetting rains are expected, and over an inch of rain is likely in many locations today through tonight. Winds will be gusty from the south, strongest on ridgelines, with gusts reaching down into valleys mainly this afternoon. Temperatures will be cool and humidities high due to the rainfall.

MONDAY:

WEATHER: Rain, heaviest mid morning into early afternoon, tapering to showers by late afternoon. Chance of rain 100%.

	Max Temperatures	Min Relative Humidity	Rainfall Amounts
Valleys (2500-3500 ft)	53-60° (No change)	65-80% (Down 5-10%)	0.30"-0.70"
Ridges (3500-4500 ft)	49-54° (No change)	75-85% (No change)	0.40"-0.80"

20-FOOT WINDS:

Upper slope/ridge top: South 8-12 mph gusts to 24 mph, by 1200 increasing to 15-22 mph gusts to 35 mph.

Mid-slope/valley: South 4-8 mph gusts to 15 mph, by 1200 increasing to 10-15 mph with gusts to 27 mph.

AVIATION: Low ceilings and low visibility due to rain and fog. Turbulence above north facing slopes. Temperature at 5000 ft MSL: 10°C.

CWR (≥ 0.25"): 80 LAL: 1 HAINES: 2 INVERSION BREAK/MH: No inversion/2500ft.

STRADER ICP FORECAST: 60F

MONDAY NIGHT:

WEATHER: Cloudy with widespread showers. Chance of rain 90%.

	Min Temperatures	Max Relative Humidity	Rainfall Amounts
Valleys (2500-3500 ft)	45-50° (Down 5)	90-100% (Up 15-20%)	0.30"-0.60"
Ridges (3500-4500 ft)	43-47° (Down 5)	90-100% (Up 12-17%)	0.40"-0.70"

20-FOOT WINDS:

Upper slope/ridge top: South 14-20 mph gusts to 33 mph, by 2100 decreasing to 9-14 mph gusts to 24 mph.

Mid-slope/valley: South 9-14 mph gusts to 25 mph, by 2100 decreasing to 4-8 mph with gusts to 14 mph.

CWR (≥ 0.25"): 70 LAL: 1 INVERSIONS: None.

STRADER ICP FORECAST: 50F

EXTENDED OUTLOOK: Showers will continue into Tuesday as an area of low pressure remains over the eastern Pacific. Winds will remain gusty, but down slightly from Monday with a more westerly component. Another upper level trough will move through the Pacific Northwest Tuesday night and Wednesday morning, bringing another round of steady rain with wetting rains likely. Low pressure will persist across the Pacific Northwest into Thursday with additional showers. Temperatures will remain cool with high humidities, while winds will remain breezy on ridgelines.

DID YOU TAKE WEATHER OBSERVATIONS? Even old ones can be part of the documentation of these incidents. Send to jack.messick@noaa.gov or turn in at ICP.

FIRE BEHAVIOR FORECAST

FORECAST NUMBER: 26	TYPE OF FIRE: Wildfire
FIRE NAME: Umpqua Fires	OPERATIONAL PERIOD: Day Shift, September 25, 2023
DATE ISSUED: Sunday September 24, 2023	TIME ISSUED: 19:30 Hours
UNIT: Umpqua National Forest	SIGNED: Sarah Bush – FBAN

INPUTS

WEATHER SUMMARY: See Fire Weather Forecast for Details

FUELS:

Fuels in the fire areas are primarily composed of *Timber Litter*, and *Timber Understory with moss/lichen present in most stands*. Mature conifer stands with western hemlock and Douglas fir present, generally have heavy surface fuel loading. 30 to 50+ year old second growth conifer stands contain needle litter and some down woody debris. Brush and reproduction present in areas with less dense canopies.

Brice, Grizzly- Forecast -ERC 63rd percentile. Yesterday's obs. 1hr-35%, 10hr-27%, 100hr-16%, 1000hr-15%
Chilcoot - Forecast -ERC 74th percentile. Yesterday's obs. 1hr-35%, 10hr-26, 100hr-15%, 1000hr-15%

OUTPUTS

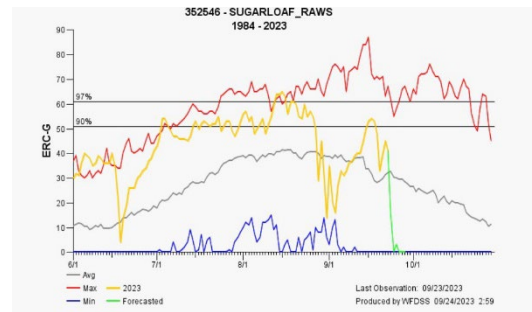
FIRE BEHAVIOR GENERAL:

Burn period continues to shrink due to the fall conditions, precipitation, and cloud cover today. We've lost 38 minutes of daylight in the last 2 weeks. The 1000-hr fuel moisture remains constant and available to burn. Expect lichen to be unavailable to burn today as the RH will be above the critical 30% threshold.

The 1 and 10-hour fuel moistures are significantly higher today and will be unavailable to burn even with the increase in winds.

The rates of spread will be minimal today. Creeping and

smoldering in sheltered stands will be the most common surface fire behavior observed in areas with active burning.



FIRE BEHAVIOR SPECIFIC:

Brice, Grizzly, Chilcoot

Div J can expect less than 2' flame lengths and less than 1 ch/hr ROS where there is active fire in sheltered stands. Fire spread potential will be largely dependent on exposure/sheltering and mostly occur from heavy to heavy. Expect smoldering in the sheltered stands where burnout occurred and in interior pockets of the fire. Expect interior smoke from limited smoldering fire behavior with up to 1' flame lengths through unburned pockets of fuels on **Divs E and A**. You'll be more likely to smell smoke today than see it on **Div H**.

Expect minimal fire activity on the Ridge and Dinner fires today. Fire activity will be limited to the interior of the fires today. Under current conditions, expect backing and creeping fire with light smoke production on **Div S/Z** as the heavy dead and down fuels consume. Fire continues to creep from heavy to heavy towards the confluence of Champion and Grizzly Creeks on the NW edge of the fire.

Spotting distance up to 0.2 mi, Probability of Ignition- 0% shaded and overnight; 0% unshaded

Initial Attack: In the event resources respond to a new start, recognize that fuels, topography, and conditions may be different than areas you have previously worked in.

AIR OPERATIONS: Visibility will be limited all day due to clouds and precipitation.

SAFETY

Ensure safe practices are followed when providing repair and mop up. Recent rains may have made snags and trees "top heavy" with moisture, and loosened rocks that may fall and roll.

AIR OPERATIONS SUMMARY 220	Prepared/Approved: Doug Ledgerwood	Prepared: 9/24/2023	Prepared Time: 1800 hrs.
1. INCIDENT NAME: UMPQUA FIRES	2. OPERATIONAL PERIOD 09/25/2023	START TIME: 0700	SUNRISE: 0703
		END TIME: 1900	SUNSET: 1904

<p>3. REMARKS (Safety Notes, Hazards, Air Operations Special Equipment, etc.): Smoky conditions * Steep terrain * Shadow effects Only use approved dip sites. Do not cross contaminate water sources without sanitizing bucket/snorkel. All GPS data to be collected in DEGREES MINUTES, DECIMAL MINUTES. Avoid foam within 300' of waterways or bodies of water. Notify AOBD if this is not achieved Aircraft costs daily to: 2023.chilcoot.finance@firenet.gov and cc to 2023.chilcoot.airops@firenet.gov</p>	<p>4. READY ALERT AIRCRAFT: N234BH Yellowstone Short Haul: @Grants Pass. N38HX Teton Short Haul @ Sunriver.</p>
5.TFR: #3/1276 (A15) North NO TFR'S See and Avoid	

6. PERSONNEL	NAME	PHONE #	7. FREQUENCIES	AM	FM
Glide Helibase					
AOBD	Doug Ledgerwood	541-852-0633	A/A TFR and Primary (A-2)	121.3750	
ASGS	Kevin Kozak	360-280-6714	A/G Primary (A-4)		165.9875
HEBM	Geoff Gillespie	760-223-0180	A/G Secondary (A-5)		173.5000
ORRIC	Aircraft Desk	541-957-3325	Deck Tone-156.7 (TX/RX)		163.1000
UAO	Jim Dotson	307-413-2024	IA A/G 49 USFS		168.0375
			IA A/G 81 USFS		166.9500
			V/MED29 Tone 156.7(TX/RX)		155.3475
			CTAF		122.8
			Air Guard Tone 110.9 (TX)		168.6250

8. FIXED-WING Avail/ Type/ Make-Model/ N#/ Base
AIRTANKERS: ORDER THRU ATGS
ATGS – order through Roseburg Dispatch
Landing Sites on Fire: See pilot map
Laying Cr Helispot: 43°42.698'N X 122°42.114'W 1224ft
Cottage Grove S61: 43°48.246'N X 123°1.923'W 641ft
Glide Helibase 43° 18.922' X 123° 4.415'
Tank Dips: See Pilot Map
LAKE DIPS:
Gertrude Lk 43°35.698'N X 122°32.452'W 3990 ft
Crawfish Lk 43°37.502'N X 122°42.222'W 4794 ft
Crystal Lk 43°35.602 N X 122°38.655 W 4650 ft
Elephant Lake 43°35.742 X 122°39.237 W 5126 ft
Helibase Comm Trailer – Incident Response (E-19)

FAA N#	T Y	MAKE/ MODEL	BASE	START	AVAIL	REMARKS	FAA N#	TY	MAKE/ MODEL	BASE	START	AVAIL	REMARKS
N357KA (A-57)	1	KMAX	Glide	0700	0800								
N933CH(A-39)	2	Bell 205 A1	Glide	0700	0800	15 personnel							
32HX (A-20)	3	AS 350	Glide	0700	0800	11 personnel							

SAFETY MESSAGE

Today's the day - TRANSITION TO A NEW OVERHEAD TEAM

Continue transition of new resources onto incident. Check communications medical, and air operations plan in IAP. If you're leaving, close the loop by identifying completed or remaining work items, hazards, work procedures etc. If you're arriving, ask questions. Get to know new partners, share what you know, help each other be successful as soon as possible. When in transition, things slow down. Fight fire with this in mind. Ensure new resources are accounted for, and control retained.

TRANSPORTATION SAFETY

By air, sea, or land, that's how we're getting there. Ensure proper safety procedures and hazard mitigation are identified and being followed for whatever transport method people are using. Be particularly careful driving home as the incident doesn't end until everyone is home.

EVERYONE IS A SAFETY OFFICER

There are 500+ people currently assigned to this incident. Each person needs to be a safety officer for the welfare of themselves, their co-workers, and their families. We are all counting on each other. Your actions in identifying hazards or potential safety problems and taking the time to mitigate them is a critical responsibility in your position and will help to ensure the safest work environment possible for everyone.

THANKS FOR YOUR COMMITMENT TO SAFETY

Four Critical Errors that are made while driving

1. Eyes not on the task – Texting while you drive or looking at the scenery.
2. Mind not on task – Talking on the phone or radio while driving.
3. Being in the line of fire – The oncoming vehicle is in your lane.
4. Losing our balance or traction – We are driving too fast for the road conditions.



LOGISTICS PAGE

Strader ICP:

Email orders to 2023.chilcoot.ordering@firenet.gov

Location	373 French Creek Road Glide OR, 97443
Supply	Hours: 0600 - 2130
Ground Support	Hours: 0630 - 2200
Fuel Truck	Hours: 0630 - 2100
Weed Wash	Hours: 0700 - 2000
Meals	Hours: Breakfast – 0600 - 0930 & Dinner – 1800 - 2130
Laundry	Hours: 0500 - 2200
Showers	Hours: 0500 - 1200 & 1400-2200

1-Mile Hose Kit for PNW Team 6

Please note this is what will be sent out with an order for a 1- mile hose kit from supply with Team 6.

NFES	QUANTITY	ISSUE	DESCRIPTION
1239	50	LG	1 1/2" Hose
1238	25	LG	1" Hose
1016	50	LG	3/4" Hose
0010	25	EA	Reducers 1 1/2" to 1"
0733	20	EA	Reducers 1" to 3/4"
0231	25	EA	1 1/2" Gated Wyes
0259	20	EA	1" Gated Wyes
0904	25	EA	3/4" Gated Wyes
0024	25	EA	Forrester Nozzles
0136	25	EA	Garden Nozzle
0738	25	EA	3/4" Shut Off
0664	2	EA	Fold a Tank 1500 gal
3870	2	EA	Mark III Kits
0606	3	EA	Can, safety
7724	3	EA	Oil, 2 stroke mix
0805	3	EA	Tags, 2 stroke
0148	2	EA	Pump, Mk III


INCIDENT RADIO COMMUNICATIONS PLAN (ICS 205)
Controlled Unclassified Information //Basic

1. Incident Name:		2. Date Prepared:		3. Operational Period:	
CHILCOOT/GRIZZLY/RIDGE/BRICE/DINNER FIRES		Date: 09/24/23		Date/time from: 09/25/23 0700 HRS	
				Date/Time To: 09/26/23 0700 HRS	

4. Basic Radio Channel Use:

Zone Group	Ch #	Function	Channel Name/Trunked Radio System Talk Group	Assignment	RX Freq	RX Tone/NAC	TX Freq	TX Tone/NAC	Mode (A.O. 0<M)	Remarks
	1	TACTICAL	TAC 1	DIV A / C / D / H Suppression repair	168.0500	167.9	168.0500	167.9	A	DIVISION ALPHA, CHARLIE, DELTA, JULIET SUP REPAIR TACTICAL
	2	TACTICAL	TAC 2	DIV E and W	168.2000	167.9	168.2000	167.9	A	DIVISION ECHO AND WHISKEY TACTICAL
	3	TACTICAL	TAC 3	DIV J	168.6000	167.9	168.6000	167.9	A	DIVISION HOTEL TACTICAL
	4	TACTICAL	TAC 4	DIV S / Z	166.7250	167.9	166.7250	167.9	A	DIVISION SIERRA / ZULU TACTICAL
	5	AIR TO GROUND	A/G PRI	AIR TO GROUND PRIMARY	165.9875	NONE	165.9875	NONE	A	AIR TO GROUND OPERATIONS, PRIMARY
	6	AIR TO GROUND	A/G SEC	AIR TO GROUND SECONDARY	173.5000	NONE	173.5000	NONE	A	AIR TO GROUND OPERATIONS, SECONDARY
	7	COMMAND	CMD 7	COMMAND	169.7500	167.9	167.1000	167.9	A	COMMAND 7-LOCATED ON SCOTT MOUNTAIN
	8	COMMAND	CMD 8	COMMAND	173.7125	167.9	162.6000	167.9	A	COMMAND 8- LOCATED ON PIG IRON LOOKOUT
	9	COMMAND	CMD 9	COMMAND	173.6000	167.9	169.4625	167.9	A	COMMAND 9- LOCATED ON CHILCOOT MOUNTAIN
	10	COMMAND	CMD 10	COMMAND	169.8375	167.9	162.4625	167.9	A	COMMAND 10- LOCATED ON LOOKOUT MOUNTAIN
	11	COMMAND	CMD 11	COMMAND	170.0625	167.9	162.4375	167.9	A	COMMAND 11- LOCATED ON FAIRVIEW LOOKOUT
	12	TACTICAL	TAC 12	ROAD MAINTENANCE	168.2500	167.9	168.2500	167.9	A	ROAD MAINTENANCE TACTICAL
	13	Empty								
	14	Empty								
	15	AIR TO GROUND	V MED29	MEDICAL	155.3475	156.7	155.3475	156.7	A	MEDICAL USE ONLY
	16	AIR GUARD	AIR GUARD	ALL DIVS	168.6250	NONE	168.6250	110.9	A	EMERGENCY USE ONLY

5. Special Instructions:

6. Prepared By (Communications Unit Leader)	Name: David Marstch	Signature: 
Communications staffed 0600-2200 hours. Phone: (949) 648-1591	IAP Page	Date/Time: 09/24/23 12:30 HRS

Controlled Unclassified Information/Basic
FINAL

Finance Email:

- 2023.dinner.finance@firenet.gov
- 2023.chilcoot.finance@firenet.gov

FINANCE CHECK IN:

- 2023.dinner.finance@firenet.gov
- 2023.chilcoot.finance@firenet.gov



Finance can be reached at:

Contractors: 971-713-0374; Overhead: 971-727-5250

COMP/CLAIMS – 971-245-0248

Agency Overhead	Agency AD's / EFF's	Agency Crews	Contract Crews / Equipment	Cooperators
Resource Orders (RO)	Resource Orders (RO)	Resource Orders (RO)	Resource Orders (RO)	Resource Orders (RO)
Signed CTR	Casual Hire Form	Manifest	Manifest	Agreement
	Signed CTR	Signed CTR	Agreement	Signed Shift Ticket / CTR
			Inspections	
			Signed Shift Ticket / CTR	

Tip on a Complete CTR / Shift Ticket:

- Resource Order Number
- Correct dates and work time
- Total hours added for each day
- Signed by Division or above (Include O-# by signed official)
- Justification are required for all:
 - Hazard Pay – Hazard for fighting uncontrolled fire on fireline.
 - Excessive shifts (Example: air travel to incident, burnout operations, initial attack)
 - No meal break shown

NOTE: ON THE TOP OF YOUR CTR OR SHIFT TICKET, PLEASE INDICATE THE FIRE YOU WERE ORDERED ON. ADD IN REMARKS SECTION ON CTR OR SHIFT TICKET, THE "FIRE NAME" THAT YOU WORKED ON.



Do you or the public need to reach the PIOs?

Phone: (541) 900-5862

Emails:

Brice Creek/Dinner/Grizzly: 2023.dinner@firenet.gov

Chilcoot/Ridge: 2023.chilcoot@firenet.gov

Please email us your photos! (And don't forget your
PPE 😊)



Chilcoot Fire Information



Brice and Grizzly Fires Information

Mail

Address your mail to:

C/O (Chilcoot Fire, Your Name, Crew/RO Number, Phone Number)

North Umpqua Ranger District

18782 North Umpqua Highway

Glide, OR 97443

Pick-up: PIOs are picking up mail daily; swing by our trailer for your items



**Call or visit our trailer at ICP if you've lost
or found something!**



Human Resource Message

Chilcoot Fire

September 25, 2023

Endings are new Beginnings

My time on the fire is coming to an end and it has been an honor being here with you all.

Remember the journey is not over yet and remember to treat each other with mutual respect and be the professionals that you are!

“You’re off to great places! Today is your day! Your mountain is waiting, So get on your way!”

Dr. Seuss



The incoming HRSP on the PNW Team 13 is Margaret Dietrich.

Safe travels whether you are going home, off to another fire, or remaining here.

Audrey Matsumonji
Human Resource Specialist
(503)575-8547

Resource Advisor Message

Objectives - The objective of the fire suppression is to repair areas disturbed by fire suppression activities into a condition that does not negatively affect natural and cultural resources and will not create excessive erosion on the landscape. Without compromising public and firefighter safety.

- Reduce the potential for soil erosion and sedimentation.
- Repair roads and drainage structures to a functioning condition.
- Avoid driving any kind of machinery on severely burned soils.
- Reduce the visual impacts of fire line as well other suppression activities when feasible.
- Avoid dragging large trees across soils, especially severely burned soils.
- Avoid driving machinery on moist soils.
- Avoid bucking up large, downed wood. Leave logs in as long of piece as possible.
- **Leave no trace.** Pack out trash if cans are overflowing, avoid leaving trash next to overflowing trash cans.

General Road Rules

Roads can be damaged easily during rainfall events. Signs of road distress include the following:

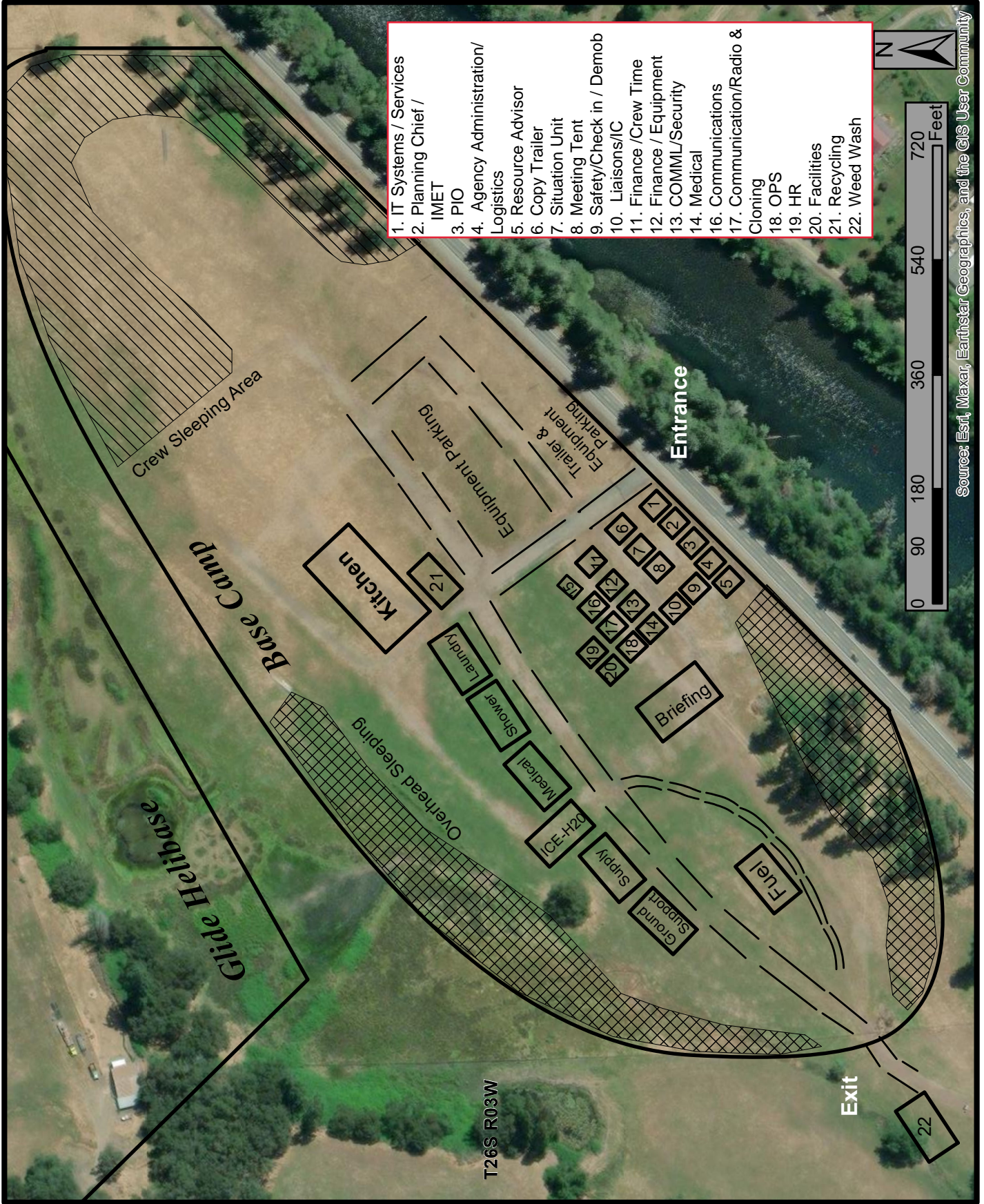
- Surface deformities such as: potholes, soft spots, ruts, etc.) greater than 2" deep
- Pooling water, indicating drainage not functioning as designed.
- Slurry or slurry that causes loss of traction.

Roads with signs of distress should not be driven on. Work with REAFs to implement erosion control measures.

General Water Bar Specification:

- Facing the slope, standing at the bottom of a repair feature or existing water bar, the next water bar constructed should be placed at eye level.
- Water bars should be constructed into compacted soil and not constructed by simply pushing up loose soil and duff.
- Water bars should be constructed into compacted soil and not constructed by simply pushing up loose soil and duff.
- Water bars should direct runoff away from the burned area where possible (into the green).
- Water bars should have out-sloped trenching at 45 ° from perpendicular to the fire line
- Assure that the downslope end of the water bar is open and has adequate length to allow free flow of water off the line.
- Logs can be incorporated into water bars if they are embedded or anchored in a trench.
- Slash can be placed below outlet of water bar to help slow runoff and help collect sediment.
- In selecting areas for establishing water bars, consider the following:
Locate bars at natural slope breaks. The idea is to move water off the fire line before it can build up enough energy to erode soil.

Chilcoot ICP Basecamp Map



1. IT Systems / Services
2. Planning Chief / IMET
3. PIO
4. Agency Administration/ Logistics
5. Resource Advisor
6. Copy Trailer
7. Situation Unit
8. Meeting Tent
9. Safety/Check in / Demob
10. Liaisons/IC
11. Finance /Crew Time
12. Finance / Equipment
13. COMML/Security
14. Medical
16. Communications
17. Communication/Radio & Cloning
18. OPS
19. HR
20. Facilities
21. Recycling
22. Weed Wash



Source: Esri, Maxar, Earthstar Geographics, and the GIS User Community

Extensions and Crew Swaps – NW 6

This is the Team Standard Operating procedure based on national policy

- **Resources may be demobed, regardless of crew status, if it is no longer needed.**
- Contract Crews are generally not extended unless replacement resources are scarce. Crews may swap crew members if needed by utilizing the crew swap form at the QR code below.
- Resources ordered on 'O' numbers cannot swap crew members (exception - some medical resources). These resources can extend depending on availability and needs of the incident. See Plans for a resource extension form.

Contracted Fireline Equipment Crew Swap Procedure

- Contract equipment may stay on the incident until it is no longer needed, a maximum dollar amount is reached, or replacement crew members cannot be provided.
- It is the responsibility of the contract owner to track their crew members and ensure they maintain proper work/rest ratios. The IMT assumes contracted equipment will swap crew members as needed to provide adequate rest for their employees.
- Non-fireline equipment personnel (like hand wash stations) are not tracked other than a current onsite contact.
- If replacement crew members cannot be provided, this must be documented on an ICS-213 and provided to Operations and Plans at least 72 hours prior to the 14th workday. The resource will be demobed after 14 shifts OR an extension form may be completed based on operational need, see Plans for this form.
- Crew swaps **MUST** be tracked through the below QR code form as soon as known, **no later than 1800** on the day prior to the swap. If the new crew member is the primary operator and any information in the IAP is incorrect, correct information **MUST** be provided to the Division Supervisor immediately following the operational briefing/division breakout.
- We prefer all members of a resource swap at once if possible. The crew swap form will need to be filled out for **each individual crew member**.
- Replacement workers must provide proof of current annual training upon request.
- The IMT will NOT track a last workday for these resources in the IAP unless:
 - It was determined to be excess to the needs of the incident and will demob
 - A resource was unable to provide replacement workers and will demob

QR code link to Umpqua Fires FTP page, then find button named **Crew Swap Form**



Please contact Plans after the briefing, at their office at either camp, or at Check-in if you have questions or wish to understand how your last workday/demob date was determined.



CHECK-IN PROCESS - ALL RESOURCES

**Grizzly (OR-UPF-000341) Dinner (OR-UPF-000357) Brice Creek (OR-UPF-000359)
Chilcoot (OR-UPF-000345) Ridge (OR-UPF-000346)**

STEP 1. Scan the QR code to fill out and submit the online check-in form.

- Have your resource order ready as many questions reference it.



STEP 2. Email your MANIFEST (if appropriate) depending on what incident you are assigned to. Include your request number in the subject line (e.g, E-118, O-48).

- If you are assigned to the Grizzly, Dinner or Brice Creek incidents, email to 2023.dinner.checkin@firenet.gov
- If you are assigned to the Chilcoot or Ridge incidents, email to 2023.chilcoot.checkin@firenet.gov

STEP 3. See Finance page of IAP for further instructions on how to check in with finance.

STEP 4. Complete vehicle inspection as instructed in your resource order, including contract inspection as needed.

If you have any issues, please contact Check-in at (208) 891-6286 or by email at 2023.chilcoot.checkin@firenet.gov or 2023.dinner.checkin@firenet.gov

Umpqua Fires

Demob Check-Out Form

Pick up Demob Check-Out form at BRIEFING (IAP) or in PLANS to begin process

RO # _____ Resource Name _____ Fire: _____ Date: _____

Initial

Follow these steps in the order below:

- _____ 1. **Weed Wash** – ALL line resources that went off-road will need to go through a Weed Wash in your specific fire location. **If not needed, proceed to step 2.**
- _____ 2. **Ground support** – Contractors must stop to sign their release inspection. The inspection is optional for agency resources. **Agency resources proceed to step 3.**
- _____ 3. **Supply** – Return any items you checked out. All units must have an initial from SUPPLY confirming all equipment has been returned.
- _____ 4. **Communications** – Return any items you checked out. All units must have an initial from COMMUNICATIONS confirming all radio equipment has been returned.
- _____ 5. **Finance** – Proceed to finance to receive your final timesheet. Having ALL your times turned in and up to date will GREATLY speed up the process.
- _____ 6. **Demob – Final step.** Return completed Demob Check-Out form and any Documentation to Demob/Check-in. Documentation can also be emailed to 2023.chilcoot.docs@firenet.gov. Let Demob know your estimated time of departure, arrival time and destination. You will not be released from the incident with Dispatch until this is completed.

ALL AIR TRAVELERS

Submit your air request 72 hours prior to flight date through the QR code on the IAP Cover. Call 208-891-6286 for any questions or assistance.

NIGHT SHIFT PERSONNEL

All night shift personnel coming off the line will be required to meet work/rest requirements before completing the Demob process.

Demob List for Monday 09/25/2023

DINNER – BRICE CREEK - GRIZZLY FIRES				
E-21	0715	FORK	STAR RENTALS	DINNER
CHILCOOT - RIDGE FIRES				
C-51	0730	CRW2	JC OROZCO	CHILCOOT
E-187	0700	ENG6	FRANCO	CHILCOOT
E-175	0730	AMB2	BEST PRACTICE	CHILCOOT
E-13	0745	WTS2	SCOT MARSHALL	CHILCOOT
O-265	0700	SOFR	JOHNSON, MICHAEL	CHILCOOT
O-234	0745	REAF	MILLS, NATALIE	CHILCOOT
O-241	0800	SEC1	HUMPHREY, CHARLES	CHILCOOT

Demob List for Tuesday 09/26/2023

DINNER – BRICE CREEK - GRIZZLY FIRES				
NO RESOURCES SCHEDULED TO DEMOB				
CHILCOOT - RIDGE FIRES				
O-237	0700	REAF	DAY, ELIZABETH	CHILCOOT
O-239	0715	ORDM	SMITH, MICHAEL	CHILCOOT
O-246	1200	MEDL	BELINO, LAURA	CHILCOOT

Demob List for Wednesday 09/27/2023

DINNER – BRICE CREEK - GRIZZLY FIRES				
NO RESOURCES SCHEDULED TO DEMOB				
CHILCOOT - RIDGE FIRES				
O-237	0700	REAF	DAY, ELIZABETH	CHILCOOT
O-239	0715	ORDM	SMITH, MICHAEL	CHILCOOT
E-20	0600	STML	CLAY'S FAB AND REPAIR	CHILCOOT
E-21	0615	STML	KMR TRUCK & EQUIPMENT REPAIR	CHILCOOT

Division/Group Assignment List (ICS 204 WF) Controlled Unclassified Information//Basic

1. Incident Name:				3.			
UMPQUA FIRES				Branch:		Division/Group	
2. Operational Period: DAY							
Date/Time From: 09/25/2023 0700 MON		Date/Time To: 09/25/2023 1900 MON		DIV A/C/D/S/Z			
4. Operations Personnel							
OPERATIONS CHIEF		DAN MARTIN LARAE GUILLORY (T)		BRANCH DIRECTOR			
SAFETY OFFICERS		ERIC RISDAL		DIVISION/GROUP SUPERVISOR		DOUG CATES	
5. Resources Assigned this Period							
Strike Team / Task Force / Resource Designator		LWD	Leader	Number Persons	Drop Off PT./Time	Pick Up PT./Time	
O-240.32 SOF2		09/26	AL AUGUSTINE	1	STRADER ICP/0700	STRADER ICP/1900	
O-265 SOFR		09/26	MICHAEL JOHNSON	1	STRADER ICP/0700	STRADER ICP/1900	
O-11 WFM WARM SPRINGS		09/29	JOSHUA SOHAPPY	7	STRADER ICP/0700	STRADER ICP/1900	
O-129 REAF		09/23	JEDIDIAH HANCOCK	1	STRADER ICP/0700	STRADER ICP/1900	
O-201 READ			ERRIN TRUJILLO	1	STRADER ICP/0700	STRADER ICP/1900	
E-64 AMB2 ROUGH COUNTRY (AMB 5)		10/01	JESSIE EVANS	2	STRADER ICP/0700	STRADER ICP/1900	
8. Division/Group Communication Summary							
Function	Channel	RX Frequency N/W	RX Tone/NAC	TX Frequency N/W	TX Tone/NAC	Mode	
TACTICAL	TAC 1	168.0500	167.9	168.0500	167.9	A	
TACTICAL	TAC 4	166.7250	167.9	166.7250	167.9	A	
COMMAND	CMD 11	170.0625	167.9	162.4375	167.9	A	
AIR TO GROUND	A/G PRI	165.9875		165.9875		A	
AIR TO GROUND	A/G SEC	173.5000		173.5000		A	
AIR GUARD	AIR GUARD	168.6250		168.6250	110.9	A	
9. Prepared By (Resource Unit Leader)				Approved By (Planning Section Chief)		Date	Time
AMY BURT (T)				KRISANN KOSEL		09/24/2023	2100

Division/Group Assignment List (ICS 204 WF)
Controlled Unclassified Information//Basic

1. Incident Name:				3.		
UMPQUA FIRES				Branch:	Division/Group	
2. Operational Period: DAY						
Date/Time From: 09/25/2023 0700 MON		Date/Time To: 09/25/2023 1900 MON		DIV A/C/D/S/Z		
4. Operations Personnel						
OPERATIONS CHIEF		DAN MARTIN LARAE GUILLORY (T)		BRANCH DIRECTOR		
SAFETY OFFICERS		ERIC RISDAL		DIVISION/GROUP SUPERVISOR DOUG CATES		
5. Resources Assigned this Period						
Strike Team / Task Force / Resource Designator		LWD	Leader	Number Persons	Drop Off PT./Time	Pick Up PT./Time
6. Control Operations/Work Assignments:						
<p>TASK: Continue to hold, secure, and mop-up control lines. Monitor conditions in preparation to implement firing plan in direct areas. Utilize aircraft as necessary to moderate fire behavior. Snag along open roads.</p> <p>PURPOSE: Prevent fire from impacting values at risk, including communities to the west, commercial timberlands and T&E habitat. Provide for firefighter and public safety.</p> <p>END STATE: Fire is kept north of 22 RD, south of the 2216 RD, and east of the 732 RD to protect the values at risk through the remainder of the fire season. Fire is kept west of the 2213 RD, north of the 904 RD, east of the 2473 RD, and south of 22 RD, to protect the values at risk through the remainder of fire season. Structures are prepped and secured.</p>						
7. Special Instructions:						
<ul style="list-style-type: none"> Resources assigned to Division A/C will add BRICE CREEK FIRE to all CTR and SHIFT TICKETS, OR-UPF-000359 P6QLJ4. Resources assigned to Division D need to add DINNER FIRE OR-UPF-000357 P6QLJ7 (0615) to your CTR's and SHIFT TICKETS. Resources assigned to Division S/Z need to add GRIZZLY FIRE OR-UPF-000341 P6QL0W (0615) to your CTR's and SHIFT TICKETS. Ensure signage is adequate at all drop points. Add signage to all major intersections to help with locating drop points. Mop-up and secure edges of two unburned pockets H-19 and H-161 are the nearest helispots for Division A/C. H-41 is the closest helispot for the Division D. H-191 is the nearest helispot for Division S/Z. 						
8. Division/Group Communication Summary						
Function	Channel	RX Frequency N/W	RX Tone/NAC	TX Frequency N/W	TX Tone/NAC	Mode
TACTICAL	TAC 1	168.0500	167.9	168.0500	167.9	A
TACTICAL	TAC 4	166.7250	167.9	166.7250	167.9	A
COMMAND	CMD 11	170.0625	167.9	162.4375	167.9	A
AIR TO GROUND	A/G PRI	165.9875		165.9875		A
AIR TO GROUND	A/G SEC	173.5000		173.5000		A
AIR GUARD	AIR GUARD	168.6250		168.6250	110.9	A
9. Prepared By (Resource Unit Leader)			Approved By (Planning Section Chief)		Date	Time
AMY BURT (T)			KRISANN KOSEL		09/24/2023	2100

Division/Group Assignment List (ICS 204 WF)
Controlled Unclassified Information//Basic

1. Incident Name:			3.			
UMPQUA FIRES			Branch:		Division/Group	
2. Operational Period: 0700 - 1900					DIV E/W	
Date/Time From: 09/25/2023 0700 MON	Date/Time To: 09/25/2023 1900 MON					
4. Operations Personnel						
OPERATIONS CHIEF		DAN MARTIN LARAE GUILLORY (T)		SAFETY OFFICERS		ERIC RISDAL
BRANCH DIRECTOR				DIVISION/GROUP SUPERVISOR		NICK PETERS
5. Resources Assigned this Period						
Strike Team / Task Force / Resource Designator		LWD	Leader	Number Persons	Drop Off PT./Time	Pick Up PT./Time
O-333 SOFR		10/07	LARRY WELSH	1	STRADER ICP/0700	STRADER ICP/1900
O-240.71 TFLD (T)		09/25	MEGAN HURRELL	1	STRADER ICP/0700	STRADER ICP/1900
E-4 ENG4 TORRES 5		10/02	HARLEY MEAD	3	STRADER ICP/0700	STRADER ICP/1900
O-234 REAF		09/24	NATALIE MILLS	1	STRADER ICP/0700	STRADER ICP/1900
O-348 REAF		10/07	BRIAN RHOTEN	1	STRADER ICP/0700	STRADER ICP/1900
O-237 REAF (T)		09/25	ELIZABETH DAY	1	STRADER ICP/0700	STRADER ICP/1900
E-175 AMB2 BEST PRACTICE (AMB 44)		09/25	DEVIN BEST	2	STRADER ICP/0700	STRADER ICP/1900
8. Division/Group Communication Summary						
Function	Channel	RX Frequency N/W	RX Tone/NAC	TX Frequency N/W	TX Tone/NAC	Mode
TACTICAL	TAC 2	168.2000	167.9	168.2000	167.9	A
COMMAND	CMD 9	173.6000	167.9	169.4625	167.9	A
COMMAND	CMD 10	169.8375	167.9	162.4625	167.9	A
AIR TO GROUND	A/G PRI	165.9875		165.9875		A
AIR TO GROUND	A/G SEC	173.5000		173.5000		A
AIR GUARD	AIR GUARD	168.6250		168.6250	110.9	A
9. Prepared By (Resource Unit Leader)			Approved By (Planning Section Chief)		Date	Time
STEPHANIE FALCON			KRISANN KOSEL		09/24/2023	2100

Division/Group Assignment List (ICS 204 WF)
Controlled Unclassified Information//Basic

1. Incident Name:				3.			
UMPQUA FIRES				Branch:		Division/Group	
2. Operational Period: 0700 - 1900				DIV E/W			
Date/Time From: 09/25/2023 0700 MON		Date/Time To: 09/25/2023 1900 MON					
4. Operations Personnel							
OPERATIONS CHIEF		DAN MARTIN LARAE GUILLORY (T)		SAFETY OFFICERS		ERIC RISDAL	
BRANCH DIRECTOR				DIVISION/GROUP SUPERVISOR		NICK PETERS	
5. Resources Assigned this Period							
Strike Team / Task Force / Resource Designator		LWD	Leader	Number Persons	Drop Off PT./Time	Pick Up PT./Time	
6. Control Operations/Work Assignments:							
<p>TASK: Patrol and mop-up any threats to containment line within the division. Chip any remaining debris piles along the 3806, 400, and 3809 roads. Grade and roll 3809 road from the 3806 intersection to the 38 road intersection.</p> <p>PURPOSE: Prevent additional fire growth and repair and damage caused by suppression efforts.</p> <p>END STATE: Fire is contained west of 3806 road and 370 road.</p>							
7. Special Instructions:							
<ul style="list-style-type: none"> Utilize Chilcoot repeater. Mitigate snag hazard and implement the risk management process in tactical decisions. Support tactics that minimize impacts to private property. Avoid waterways with retardant applications and reduce impact to Salmon/Steelhead protected populations. Ensure signage is adequate to all drop points. Add signage at all major intersections to help with locating drop points. Resources assigned to this Division E should put OR-UPF-000345 Chilcoot P6QLF5 (0615) on all CTR's and shift tickets. Resources assigned to this Division W should put OR-UPF-000346 P6QLF4 (0615) on the bottom of CTR's and shift tickets. H-57 is the nearest helispot for Division E. H-291 is the nearest helispot for Division W. 							
8. Division/Group Communication Summary							
Function	Channel	RX Frequency N/W	RX Tone/NAC	TX Frequency N/W	TX Tone/NAC	Mode	
TACTICAL	TAC 2	168.2000	167.9	168.2000	167.9	A	
COMMAND	CMD 9	173.6000	167.9	169.4625	167.9	A	
COMMAND	CMD 10	169.8375	167.9	162.4625	167.9	A	
AIR TO GROUND	A/G PRI	165.9875		165.9875		A	
AIR TO GROUND	A/G SEC	173.5000		173.5000		A	
AIR GUARD	AIR GUARD	168.6250		168.6250	110.9	A	
9. Prepared By (Resource Unit Leader)			Approved By (Planning Section Chief)			Date	Time
STEPHANIE FALCON			KRISANN KOSEL			09/24/2023	2100

Division/Group Assignment List (ICS 204 WF)
Controlled Unclassified Information//Basic

1. Incident Name:			3.			
UMPQUA FIRES			Branch:		Division/Group	
2. Operational Period: 0700 - 1900					DIV H	
Date/Time From: 09/25/2023 0700 MON			Date/Time To: 09/25/2023 1900 MON			
4. Operations Personnel						
OPERATIONS CHIEF		DAN MARTIN LARAE GUILLORY (T)		SAFETY OFFICERS		ERIC RISDAL
BRANCH DIRECTOR				DIVISION/GROUP SUPERVISOR		JON MILES
5. Resources Assigned this Period						
Strike Team / Task Force / Resource Designator		LWD	Leader	Number Persons	Drop Off PT./Time	Pick Up PT./Time
E-42 ENG4 METHOW RIVER		09/29	CINDY GAMEROS	3	STRADER ICP/0700	STRADER ICP/1900
E-190 ENG4 J3		10/07	CARL MATHENY	3	STRADER ICP/0700	STRADER ICP/1900
E-184 ENG6 DIAMOND FIRE		10/08	TYLER DYER	3	STRADER ICP/0700	STRADER ICP/1900
O-234 REAF		09/24	NATALIE MILLS	1	STRADER ICP/0700	STRADER ICP/1900
O-348 REAF		10/07	BRIAN RHOTEN	1	STRADER ICP/0700	STRADER ICP/1900
O-237 REAF (T)		09/25	ELIZABETH DAY	1	STRADER ICP/0700	STRADER ICP/1900
8. Division/Group Communication Summary						
Function	Channel	RX Frequency N/W	RX Tone/NAC	TX Frequency N/W	TX Tone/NAC	Mode
TACTICAL	TAC 1	168.0500	167.9	168.0500	167.9	A
COMMAND	CMD 8	173.7125	167.9	162.6000	167.9	A
COMMAND	CMD 9	173.6000	167.9	169.4625	167.9	A
AIR TO GROUND	A/G PRI	165.9875		165.9875		A
AIR TO GROUND	A/G SEC	173.5000		173.5000		A
AIR GUARD	AIR GUARD	168.6250		168.6250	110.9	A
9. Prepared By (Resource Unit Leader)			Approved By (Planning Section Chief)		Date	Time
STEPHANIE FALCON			KRISANN KOSEL		09/24/2023	2100

Division/Group Assignment List (ICS 204 WF)

Controlled Unclassified Information//Basic

1. Incident Name:				3.		
UMPQUA FIRES				Branch:	Division/Group DIV H	
2. Operational Period: 0700 - 1900						
Date/Time From: 09/25/2023 0700 MON		Date/Time To: 09/25/2023 1900 MON				
4. Operations Personnel						
OPERATIONS CHIEF	DAN MARTIN LARAE GUILLORY (T)			SAFETY OFFICERS	ERIC RISDAL	
BRANCH DIRECTOR				DIVISION/GROUP SUPERVISOR	JON MILES	
5. Resources Assigned this Period						
Strike Team / Task Force / Resource Designator	LWD	Leader	Number Persons	Drop Off PT./Time	Pick Up PT./Time	
6. Control Operations/Work Assignments:						
<p>TASK: Continue mop-up and securing along Hipower Creek. Continue lining and securing the fire edge at the head of Hipower creek. Monitor conditions and develop options as needed to burn out areas of dirty burn/ indirect line on the north edge of the fire near Hipower Creek.</p> <p>PURPOSE: To prevent fire from impacting values, such as nearby communities, private timberland, and critical infrastructure by limiting fire spread.</p> <p>END STATE: Fire is contained along existing fireline in Hipower creek, and south of the ridge line above the head of Hipower Creek.</p>						
7. Special Instructions:						
<ul style="list-style-type: none"> • Mitigate aerial hazards, both standing live and snag trees. Survey work areas and implement the risk management process in all tactical decisions. Support tactics that minimize impacts to private timber and property. Avoid waterways with retardant applications and use screens to reduce impact to salmon/steelhead protected populations. • All resources assigned to this division need to put OR-UPF-000345 P6QLF5 (0615) on their CTR's and shift tickets. • H-1 is the nearest helispot for Division H. 						
8. Division/Group Communication Summary						
Function	Channel	RX Frequency N/W	RX Tone/NAC	TX Frequency N/W	TX Tone/NAC	Mode
TACTICAL	TAC 1	168.0500	167.9	168.0500	167.9	A
COMMAND	CMD 8	173.7125	167.9	162.6000	167.9	A
COMMAND	CMD 9	173.6000	167.9	169.4625	167.9	A
AIR TO GROUND	A/G PRI	165.9875		165.9875		A
AIR TO GROUND	A/G SEC	173.5000		173.5000		A
AIR GUARD	AIR GUARD	168.6250		168.6250	110.9	A
9. Prepared By (Resource Unit Leader)			Approved By (Planning Section Chief)		Date	Time
STEPHANIE FALCON			KRISANN KOSEL		09/24/2023	2100

Division/Group Assignment List (ICS 204 WF)
Controlled Unclassified Information//Basic

1. Incident Name:			3.			
UMPQUA FIRES			Branch:		Division/Group	
2. Operational Period: 0700 - 1900			DIV J			
Date/Time From: 09/25/2023 0700 MON		Date/Time To: 09/25/2023 1900 MON				
4. Operations Personnel						
OPERATIONS CHIEF		DAN MARTIN LARAE GUILLORY (T)		SAFETY OFFICERS		ERIC RISDAL
BRANCH DIRECTOR				DIVISION/GROUP SUPERVISOR		DAN COTHREN
5. Resources Assigned this Period						
Strike Team / Task Force / Resource Designator		LWD	Leader	Number Persons	Drop Off PT./Time	Pick Up PT./Time
O-13 TFLD		09/28	JEREMY BRYANT	1	STRADER ICP/0700	STRADER ICP/1900
O-240.69 TFLD (T)		09/25	MICHAEL DAKE	1	STRADER ICP/0700	STRADER ICP/1900
C-10 CRW1 BAKER RIVER		09/29	SHAWN OTTO	22	STRADER ICP/0700	STRADER ICP/1900
C-49 CRW1 HELENA IHC		09/26	TIGHE STOYANOFF	25	STRADER ICP/0700	STRADER ICP/1900
C-11 CR2I HIGHLANDS		09/30	SETH SCHERTENLEIB	21	STRADER ICP/0700	STRADER ICP/1900
C-53 CR2I WENATCHEE RIVER		09/26	BRIAN FLATTEN	18	STRADER ICP/0700	STRADER ICP/1900
E-25 ENG6 NORTH PACIFIC		09/29	PORFIRIO SERVIN	3	STRADER ICP/0700	STRADER ICP/1900
E-26 ENG6 FIRST STRIKE		09/28	HOLDEN HILLIKER	3	STRADER ICP/0700	STRADER ICP/1900
E-208 ENG6 OREGON WOODS		10/02	CHARLES PERKINS	3	STRADER ICP/0700	STRADER ICP/1900
E-199 WTT1 NEVADA FORESTRY		09/29	JERRY SIMPSON	2	STRADER ICP/0700	STRADER ICP/1900
E-7 WTS2 PACIFIC RIDGELINE		10/04	JUSTIN RIOLO	1	STRADER ICP/0700	STRADER ICP/1900
E-173 WTS2 SCOTT MARSHALL		10/01	RICHARD JOHNSON	1	STRADER ICP/0700	STRADER ICP/1900
E-205 WTS2 WESTERN FIRES		10/01	RICHARD DAUGHERTY	1	STRADER ICP/0700	STRADER ICP/1900
E-136 UTV					STRADER ICP/0700	STRADER ICP/1900
E-137 UTV					STRADER ICP/0700	STRADER ICP/1900
8. Division/Group Communication Summary						
Function	Channel	RX Frequency N/W	RX Tone/NAC	TX Frequency N/W	TX Tone/NAC	Mode
TACTICAL	TAC 3	168.6000	167.9	168.6000	167.9	A
COMMAND	CMD 9	173.6000	167.9	169.4625	167.9	A
COMMAND	CMD 10	169.8375	167.9	162.4625	167.9	A
AIR TO GROUND	A/G PRI	165.9875		165.9875		A
AIR TO GROUND	A/G SEC	173.5000		173.5000		A
AIR GUARD	AIR GUARD	168.6250		168.6250	110.9	A
9. Prepared By (Resource Unit Leader)			Approved By (Planning Section Chief)		Date	Time
STEPHANIE FALCON			KRISANN KOSEL		09/24/2023	2100

Division/Group Assignment List (ICS 204 WF)
Controlled Unclassified Information//Basic

1. Incident Name:				3.		
UMPQUA FIRES				Branch:	Division/Group DIV J	
2. Operational Period: 0700 - 1900						
Date/Time From: 09/25/2023 0700 MON		Date/Time To: 09/25/2023 1900 MON				
4. Operations Personnel						
OPERATIONS CHIEF		DAN MARTIN LARAE GUILLORY (T)		SAFETY OFFICERS		ERIC RISDAL
BRANCH DIRECTOR				DIVISION/GROUP SUPERVISOR		DAN COTHREN
5. Resources Assigned this Period						
Strike Team / Task Force / Resource Designator		LWD	Leader	Number Persons	Drop Off PT./Time	Pick Up PT./Time
O-15 FMOD B&M		09/29	NICK BROWNING	2	STRADER ICP/0700	STRADER ICP/1900
O-234 REAF		09/24	NATALIE MILLS	1	STRADER ICP/0700	STRADER ICP/1900
O-348 REAF		10/07	BRIAN RHOTEN	1	STRADER ICP/0700	STRADER ICP/1900
O-237 REAF (T)		09/25	ELIZABETH DAY	1	STRADER ICP/0700	STRADER ICP/1900
E-142 AMB2 CARDINAL MEDICAL SOULTIONS (MED MOD 1)		10/06	CHARLES CARLSON	2	STRADER ICP/0700	STRADER ICP/1900
E-193 AMB2 FRONT LINE (AMB 55)		09/29	LANCE PUIG	2	STRADER ICP/0700	STRADER ICP/1900
8. Division/Group Communication Summary						
Function	Channel	RX Frequency N/W	RX Tone/NAC	TX Frequency N/W	TX Tone/NAC	Mode
TACTICAL	TAC 3	168.6000	167.9	168.6000	167.9	A
COMMAND	CMD 9	173.6000	167.9	169.4625	167.9	A
COMMAND	CMD 10	169.8375	167.9	162.4625	167.9	A
AIR TO GROUND	A/G PRI	165.9875		165.9875		A
AIR TO GROUND	A/G SEC	173.5000		173.5000		A
AIR GUARD	AIR GUARD	168.6250		168.6250	110.9	A
9. Prepared By (Resource Unit Leader)			Approved By (Planning Section Chief)		Date	Time
STEPHANIE FALCON			KRISANN KOSEL		09/24/2023	2100

Division/Group Assignment List (ICS 204 WF)
Controlled Unclassified Information//Basic

1. Incident Name:				3.		
UMPQUA FIRES				Branch:	Division/Group	
2. Operational Period: 0700 - 1900						
Date/Time From: 09/25/2023 0700 MON		Date/Time To: 09/25/2023 1900 MON		DIV J		
4. Operations Personnel						
OPERATIONS CHIEF		DAN MARTIN LARAE GUILLORY (T)		SAFETY OFFICERS		ERIC RISDAL
BRANCH DIRECTOR				DIVISION/GROUP SUPERVISOR		DAN COTHREN
5. Resources Assigned this Period						
Strike Team / Task Force / Resource Designator		LWD	Leader	Number Persons	Drop Off PT./Time	Pick Up PT./Time
6. Control Operations/Work Assignments:						
<p>TASK: Continue to take action to secure fire from the southwest corner of Hipower Creek to the 3803 RD. Complete fireline preparation on the indirect line off the 3803 RD. Monitor conditions and continue preparation for implementing firing plan in indirect areas.</p> <p>PURPOSE: To prevent fire from impacting nearby communities, private timberland, and critical infrastructure by limiting fire spread.</p> <p>END STATE: Fire is contained east of the forest boundary, west of the Hipower Bluffs and north of the indirect line connected to the 3803 RD.</p>						
7. Special Instructions:						
<ul style="list-style-type: none"> Survey and mitigate aerial hazards including live trees and snags as needed. Implementing risk management process in all tactical decisions, utilize tactics that minimize impacts to private property. Avoid waterways with retardant. Use screens to reduce impact on salmon/ steelhead protected populations. Ensure signage is adequate at all drop points. Add signage at all major intersections to help with locating drop zones. All resources assigned to this Division need to put OR-UPF 000345 P6QLF5 (0615) on all CTR's and shift tickets .H-43 is nearest Helispot for Division J. 						
8. Division/Group Communication Summary						
Function	Channel	RX Frequency N/W	RX Tone/NAC	TX Frequency N/W	TX Tone/NAC	Mode
TACTICAL	TAC 3	168.6000	167.9	168.6000	167.9	A
COMMAND	CMD 9	173.6000	167.9	169.4625	167.9	A
COMMAND	CMD 10	169.8375	167.9	162.4625	167.9	A
AIR TO GROUND	A/G PRI	165.9875		165.9875		A
AIR TO GROUND	A/G SEC	173.5000		173.5000		A
AIR GUARD	AIR GUARD	168.6250		168.6250	110.9	A
9. Prepared By (Resource Unit Leader)			Approved By (Planning Section Chief)		Date	Time
STEPHANIE FALCON			KRISANN KOSEL		09/24/2023	2100

Division/Group Assignment List (ICS 204 WF)
Controlled Unclassified Information//Basic

1. Incident Name:				3.		
UMPQUA FIRES				Branch:	Division/Group SUPPRESSION REPAIR GROUP	
2. Operational Period: 0700 - 1900						
Date/Time From: 09/25/2023 0700 MON		Date/Time To: 09/25/2023 1900 MON				
4. Operations Personnel						
SAFETY OFFICERS ERIC RISDAL		OPERATIONS CHIEF DAN MARTIN LARAE GUILLORY (T)				
BRANCH DIRECTOR		DIVISION/GROUP SUPERVISOR LOGAN LAWSON JAMIE SCHNICK (T)				
5. Resources Assigned this Period						
Strike Team / Task Force / Resource Designator	LWD	Leader	Number Persons	Drop Off PT./Time	Pick Up PT./Time	
O-141 TFLD	10/05	ERIC BADER	1	STRADER ICP/0700	STRADER ICP/1900	
O-314 TFLD	09/28	TOM SCHOENFELDER	1	STRADER ICP/0700	STRADER ICP/1900	
O-16 TFLD (T)	09/30	BRIAN WHETSLER	1	STRADER ICP/0700	STRADER ICP/1900	
O-14 HEQB	09/29	ETHAN REDDIC	1	STRADER ICP/0700	STRADER ICP/1900	
O-291 HEQB	09/29	BRIAN GENTIS	1	STRADER ICP/0700	STRADER ICP/1900	
O-323 HEQB	10/04	WILLIAM ADDISON	1	STRADER ICP/0700	STRADER ICP/1900	
O-292 HEQB (T)	09/29	GARRETT GIBBS	1	STRADER ICP/0700	STRADER ICP/1900	
O-342 EQPM (T)	09/26	JACOB GROSS	1	STRADER ICP/0700	STRADER ICP/1900	
C-54 CRW2 PACIFIC OASIS	09/30	DONTE MARQUEZ	20	STRADER ICP/0700	STRADER ICP/1900	
C-55 CRW2 IRON MOUNTAIN	09/29	FRANCISCO CIENEROS	20	STRADER ICP/0700	STRADER ICP/1900	
E-137 WTS2 ON THE GO H2O	09/29	MAY HERNANDEZ	1	STRADER ICP/0700	STRADER ICP/1900	
E-138 WTS2 COWBOY FIRE	10/03	CHRIS ANDREASEN	1	STRADER ICP/0700	STRADER ICP/1900	
E-200 WTS2 M & M	09/30	MARK CSERNAK	1	STRADER ICP/0700	STRADER ICP/1900	
8. Division/Group Communication Summary						
Function	Channel	RX Frequency N/W	RX Tone/NAC	TX Frequency N/W	TX Tone/NAC	Mode
TACTICAL	TAC 1	168.0500	167.9	168.0500	167.9	A
COMMAND	CMD 9	173.6000	167.9	169.4625	167.9	A
COMMAND	CMD 10	169.8375	167.9	162.4625	167.9	A
AIR TO GROUND	A/G PRI	165.9875		165.9875		A
AIR TO GROUND	A/G SEC	173.5000		173.5000		A
AIR GUARD	AIR GUARD	168.6250		168.6250	110.9	A
9. Prepared By (Resource Unit Leader)			Approved By (Planning Section Chief)		Date	Time
STEPHANIE FALCON			KRISANN KOSEL		09/24/2023	2100

Division/Group Assignment List (ICS 204 WF)

Controlled Unclassified Information//Basic

1. Incident Name:				3.			
UMPQUA FIRES				Branch:		Division/Group	
2. Operational Period: 0700 - 1900							
Date/Time From: 09/25/2023 0700 MON		Date/Time To: 09/25/2023 1900 MON		SUPPRESSION REPAIR GROUP			
4. Operations Personnel							
SAFETY OFFICERS ERIC RISDAL		OPERATIONS CHIEF DAN MARTIN LARAE GUILLORY (T)					
BRANCH DIRECTOR		DIVISION/GROUP SUPERVISOR LOGAN LAWSON JAMIE SCHNICK (T)					
5. Resources Assigned this Period							
Strike Team / Task Force / Resource Designator		LWD	Leader	Number Persons	Drop Off PT./Time	Pick Up PT./Time	
E-114 EXC2 SCOTT MARSHALL		10/04	KEVIN HOLSTROM	2	STRADER ICP/0700	STRADER ICP/1900	
E-108 EXC3 MARK JONES		10/04	ETHAN WILDING	2	STRADER ICP/0700	STRADER ICP/1900	
E-107 EXC4 CARBON WORKS		10/05	BRANDON WILSON	2	STRADER ICP/0700	STRADER ICP/1900	
E-214 EXC4 BOB MURRAY TRUCKING		10/05	CHAD MILLS	2	STRADER ICP/0700	STRADER ICP/1900	
E-215 EXC4 SUTPHIN TRUCKING		10/05	GABE FOSTER	2	STRADER ICP/0700	STRADER ICP/1900	
E-24 DZR2 TOUGH EQUIPMENT		09/25	MIKE STREETER	2	STRADER ICP/0700	STRADER ICP/1900	
E-6 GRD1 MARK JONES		09/26	MARK JONES	2	STRADER ICP/0700	STRADER ICP/1900	
E-12 VROL MARK JONES		10/06	JUSTIN MURPHY	1	STRADER ICP/0700	STRADER ICP/1900	
E-211 CHSL PACIFIC RIDGELINE		10/05	KADE DOYLE	2	STRADER ICP/0700	STRADER ICP /1900	
E-27 CHP2 ASI ARDEN		10/04	ROCKY KATON	3	STRADER ICP/0700	STRADER ICP/1900	
8. Division/Group Communication Summary							
Function	Channel	RX Frequency N/W	RX Tone/NAC	TX Frequency N/W	TX Tone/NAC	Mode	
TACTICAL	TAC 1	168.0500	167.9	168.0500	167.9	A	
COMMAND	CMD 9	173.6000	167.9	169.4625	167.9	A	
COMMAND	CMD 10	169.8375	167.9	162.4625	167.9	A	
AIR TO GROUND	A/G PRI	165.9875		165.9875		A	
AIR TO GROUND	A/G SEC	173.5000		173.5000		A	
AIR GUARD	AIR GUARD	168.6250		168.6250	110.9	A	
9. Prepared By (Resource Unit Leader)			Approved By (Planning Section Chief)			Date	Time
STEPHANIE FALCON			KRISANN KOSEL			09/24/2023	2100

Division/Group Assignment List (ICS 204 WF)
Controlled Unclassified Information//Basic

1. Incident Name:			3.			
UMPQUA FIRES			Branch:		Division/Group	
2. Operational Period: 0700 - 1900			SUPPRESSION REPAIR GROUP			
Date/Time From: 09/25/2023 0700 MON	Date/Time To: 09/25/2023 1900 MON					
4. Operations Personnel						
SAFETY OFFICERS ERIC RISDAL		OPERATIONS CHIEF DAN MARTIN LARAE GUILLORY (T)				
BRANCH DIRECTOR		DIVISION/GROUP SUPERVISOR LOGAN LAWSON JAMIE SCHNICK (T)				
5. Resources Assigned this Period						
Strike Team / Task Force / Resource Designator	LWD	Leader	Number Persons	Drop Off PT./Time	Pick Up PT./Time	
O-18 FMOD TOM TIMBER	10/03	TOM CONWAY	2	STRADER ICP/0700	STRADER ICP/1900	
O-330 MEDL (T)	10/04	JEDEDIAH GETMAN	1	STRADER ICP/0700	STRADER ICP/1900	
6. Control Operations/Work Assignments:						
TASK: Repair all control lines identified by REAFs and record repairs in Field Maps.						
PURPOSE: Reduce future erosion to protect critical salmon and steelhead habitat.						
END STATE: All identified control lines repaired and inspected by REAFs.						
7. Special Instructions:						
Record what fire you are working on. Charge the full day to the fire your shift starts on.						
CHILCOOT FIRE OR-UPF 000345 P6QLF5 (0615)						
RIDGE FIRE OR-UPF-000346 P6QLF4 (0615)						
GRIZZLY FIRE OR-UPF-000341 P6QL0W (0615)						
BRICE CREEK FIRE OR-UPF-000359 P6QLJ4 (0615)						
DINNER FIRE OR-UPF-000357 P6QLJ7 (0615)						
8. Division/Group Communication Summary						
Function	Channel	RX Frequency N/W	RX Tone/NAC	TX Frequency N/W	TX Tone/NAC	Mode
TACTICAL	TAC 1	168.0500	167.9	168.0500	167.9	A
COMMAND	CMD 9	173.6000	167.9	169.4625	167.9	A
COMMAND	CMD 10	169.8375	167.9	162.4625	167.9	A
AIR TO GROUND	A/G PRI	165.9875		165.9875		A
AIR TO GROUND	A/G SEC	173.5000		173.5000		A
AIR GUARD	AIR GUARD	168.6250		168.6250	110.9	A
9. Prepared By (Resource Unit Leader)		Approved By (Planning Section Chief)		Date	Time	
STEPHANIE FALCON		KRISANN KOSEL		09/24/2023	2100	

IWI Procedures

Fire Line

1. Request closest EMT/Medic to the injured person and report to DIV Supervisor.
2. Contact **Chilcoot Communications** and declare a “Red medical” (critical), “Yellow medical” (serious), or “Green medical” (minor). Request emergency radio traffic if needed.
3. Give location of patient and best access for initial responders.
4. Describe injury(s): Are they bleeding? How much? Are they conscious? Can they talk? Do they know what’s going on? How many people are hurt.
5. Gather information for MIR and relay to dispatch as soon as practical (see MIR back page)

Sharps Basecamp

1. Life threatening emergency, call 911
2. Call Chilcoot Communications on Command or 949-648-1591
3. Contact (go to) the medical tent.
4. Call the medical tent 310-780-4296

Strader ICP

1. Life threatening emergency, call 911
2. Call Chilcoot Communications on Command or 949-648-1591
3. Non-life-threatening go to blue medical trailer located between lunch trailer and laundry trailer



If you have any medical needs at all the amazing folks in the trailer shown above will be happy to help you out!!

**MEDICAL PLAN (ICS 206
WF)**

Controlled unclassified Information Basic

1. Incident/Project Name			2. Operational Period				
Umpqua Fires (Dinner, Brice Creek, Grizzly, Chilcoot)			Date/Time		9/25/2023 - 9/25/2023, 0600 - 2200		
3. Ambulance Services							
Name	Complete Address	Phone & EMS Frequency	Advanced Life Support				
			Yes	No			
South Lane Fire & Rescue	233 E. Harrison Ave, Cottage Grove, OR	Command Channel/911(Backup)	X				
Umpqua Valley Ambulance	1290 NE Cedar St. Roseburg OR	Command Channel/911 (backup)	X				
4. Air Ambulance Services							
Name	Phone	Type of Aircraft and Capability					
Commercial Air Ambulance	911 / 541-344-2211	Closest available based on availability					
Teton, N38HX	541-957-3325	Short Haul, Day time use only					
Yellowstone N234BH	541-957-3325	Short Haul Capable (Grants Pass OR)					
Name Address	GPS Datum – WGS 84	Travel Time		Phone	Helipad		Level of Care
		Air	Gnd		Yes	No	
Mercy Medical Center 2700 NW Stewart Pkwy Roseburg, OR	Lat: N 43° 14.567' Long: W 123° 21.983'	30 min	1 hr	(541) 673-0611	X		Level III Trauma
	VHF:						
PeaceHealth Cottage Grove Community MC 1515 Village Dr Cottage Grove, OR	Lat: N 43° 48.2292' Long: W 123° 2.3801'	15 min	30 Min	(541) 942-6646	X		Non Trauma
	VHF:						
Sacred Heart MC Riverbend 3333 Riverbend Dr. Springfield, OR 97477	Lat: N 44° 04.876' Long: W 123° 01.588	30 min	1 hr	(541) 222-6929	X		Level II Trauma
	VHF:						
McKenzie-Willamette MC 1460 G St Springfield, OR 97477	Lat: N 44° 03.217' Long: W 123° 00.219'	30 min	1 hr	(541) 726-4580	X		Level III
	VHF:						
Legacy Emanuel 2801 N Gantenbein Ave Portland OR 97227	Lat: N 45°32.66' Long: W 122° 40.18'	1 hr	2 hr 30 min	(503) 413-2285	X		Level I / Burn Center
	VHF:						
6. Branch/Div/Group	Area Location Capability						
ICP	E-33 Camp Medical Station - Shannon, O-246 MEDL Belino, O-247 MEDL(t) Smith O-106 MEDL (t) Field, O-15 REMS 3 - Howell						
Suppression Repair Group	O-330 MEDIC Getman						
DIV A/C/D/S/Z (Brice, Dinner, Grizzly)	E-64 AMBU 5 - Evans						
DIV E/W (Chilcoot)	E-175 AMBU 44 - Best						
DIV H (Chilcoot)	No Resources Assigned						
DIV J (Chilcoot)	E-142 MED. MOD 1 - Carlson E-193 AMBU 55 - Puig						
8. Prepared By (Medical Unit Leader)	9. Date/Time	10. Reviewed By (Safety Officer)			11. Date/Time		
Paul Smith, MEDLT	9/24/2023	Eric Risdal	ERIC RISDAL	<small>Digitally signed by ERIC RISDAL Date: 2023.09.24 19:47:29 -0700</small>	9/24/2023		

MEDICAL PLAN (ICS 206 WF)

Controlled Unclassified Information//Basic

Medical Incident Report

FOR A NON-EMERGENCY INCIDENT, WORK THROUGH CHAIN OF COMMAND TO REPORT AND TRANSPORT INJURED PERSONNEL AS NECESSARY.

FOR A MEDICAL EMERGENCY: IDENTIFY ON SCENE INCIDENT COMMANDER BY NAME AND POSITION AND ANNOUNCE "MEDICAL EMERGENCY" TO INITIATE RESPONSE FROM IMT COMMUNICATIONS/DISPATCH.

Use the following items to communicate situation to communications/dispatch.

1. CONTACT COMMUNICATIONS / DISPATCH (Verify correct frequency prior to starting report)

Ex: "Communications, Div. Alpha. Stand-by for Emergency Traffic."

2. INCIDENT STATUS: Provide incident summary (including number of patients) and command structure.

Ex: "Communications, I have a Red priority patient, unconscious, struck by a falling tree. Requesting air ambulance to Forest Road 1 at (Lat./Long.) This will be the Trout Meadow Medical, IC is TFLD Jones. EMT Smith is providing medical care."

Severity of Emergency / Transport Priority	<input type="checkbox"/> RED / PRIORITY 1 Life or limb threatening injury or illness. Evacuation need is IMMEDIATE <i>Ex: Unconscious, difficulty breathing, bleeding severely, 2° – 3° burns more than 4 palm sizes, heat stroke, disoriented.</i> <input type="checkbox"/> YELLOW / PRIORITY 2 Serious Injury or illness. Evacuation may be DELAYED if necessary. <i>Ex: Significant trauma, unable to walk, 2° – 3° burns not more than 1-3 palm sizes.</i> <input type="checkbox"/> GREEN / PRIORITY 3 Minor Injury or illness. Non-Emergency transport <i>Ex: Sprains, strains, minor heat-related illness.</i>	
Nature of Injury or Illness & Mechanism of Injury		Brief Summary of Injury or Illness <i>(Ex: Unconscious, Struck by Falling Tree)</i>
Transport Request		Air Ambulance / Short Haul/Hoist Ground Ambulance / Other
Patient Location		Descriptive Location & Lat. / Long. (WGS84)
Incident Name		Geographic Name + "Medical" <i>(Ex: Trout Meadow Medical)</i>
On-Scene Incident Commander		Name of on-scene IC of Incident within an Incident <i>(Ex: TFLD Jones)</i>
Patient Care		Name of Care Provider <i>(Ex: EMT Smith)</i>

3. INITIAL PATIENT ASSESSMENT: Complete this section for each patient as applicable (start with the most severe patient)

Patient Assessment: See IRPG page 106

Treatment:

4. TRANSPORT PLAN:

Evacuation Location (if different): (Descriptive Location (drop point, intersection, etc.) or Lat. / Long.) Patient's ETA to Evacuation Location:

Helispot / Extraction Site Size and Hazards:

5. ADDITIONAL RESOURCES / EQUIPMENT NEEDS:

Example: Paramedic/EMT, Crews, Immobilization Devices, AED, Oxygen, Trauma Bag, IV/Fluid(s), Splints, Rope rescue, Wheeled litter, HAZMAT, Extrication

6. COMMUNICATIONS: Identify State Air/Ground EMS Frequencies and Hospital Contacts as applicable

Function	Channel Name/Number	Receive (RX)	Tone/NAC *	Transmit (TX)	Tone/NAC *
COMMAND					
AIR-TO-GRND					
TACTICAL					

7. CONTINGENCY: Considerations: If primary options fail, what actions can be implemented in conjunction with primary evacuation method? Be thinking ahead.

8. ADDITIONAL INFORMATION: Updates/Changes, etc.

REMEMBER: Confirm ETA's of resources ordered. Act according to your level of training. Be Alert. Keep Calm. Think Clearly. Act Decisively.