





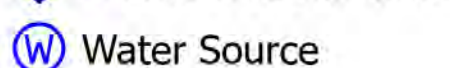


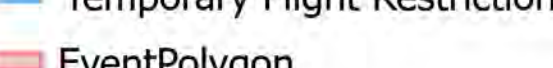






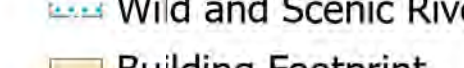




	ANVIL OPERATIONS OR-RSF-000413 8/31/2023	135 acres as of 8/30/2023 2024	<p> Pump</p> <p> Water Tank</p> <p> Helispot</p> <p> Drop Point</p>	<p> Lookout</p> <p> Hot Spot - Spot Fire</p> <p> Mobile Weather Unit</p> <p> Water Source</p>	<p> Access or Improved Road</p> <p> Temporary Flight Restriction</p> <p> Event Polygon</p> <p> Uncontained</p>	<p> IR Isolated Heat Source</p> <p> IR Heat Perimeter</p> <p> IR Intense Heat</p> <p> IR Scattered Heat</p>	<p> Wild and Scenic River</p> <p> Building Footprint</p>	 	
--	---	--	---	---	--	---	--	--	---

NAD 1983 2011 Datum.
Lat,Long Grid