







Anvil Progression OR-RSF-000413 9/7/2023

301 acres
as of 9/5/2023 2120
Acres determined
from IR

20230904 2100
NAD 1983 2011 Datum.
Lat,Long Grid



	20230826		2ac		+2ac
	20230827		26ac		+24ac
	20230829		44ac		+18ac
	20230830		135ac		+91ac
	20230902		299ac		+164ac
	20230906		301ac		+2ac

