

Public Information




Anvil
OR-RSF-000413
9/11/2023

451 acres as of 9/10/2023 1930

-  Campground
-  Trailhead
-  Paved Road
-  Gravel Road
-  Unimproved Road
-  Closed Road
-  Primary Highway
-  Secondary Paved
-  Secondary Dirt
-  FS Wilderness Boundary

-  Forest Service Land
-  Other Management Boundary
-  State Lands
-  U.S. Fish Wildlife Service Lands
-  Bureau of Land Management Lands

Fire_Evacuation_Areas

-  Evacuation Level 2: Be Set (Prepare to leave at a moment's notice)
-  Road Closures
-  Forest Closure Area

FIRE PROXIMITY
Port Orford - 7 Miles
Bandon - 24 Miles
Grants Pass - 55 Miles

