












Anvil Fire
9/16/2023
6,650 acres

-  Campground
-  Trailhead
-  FS Wilderness Boundary
-  Road Closures
-  Forest Closure Area
-  County Boundary
-  Coquille Lands
-  Bureau of Land Management (BLM)
-  State
-  US Fish and Wildlife Service (USFWS)
-  US Forest Service (USFS)

