

Flat

OR-RSF-000209
P6 QDL4 (0610)

Anvil

OR-RSF-000413
P6 QLT0 (0610)



Team 4 will constantly evaluate the inherent risks in the wildland environment to guide land managers and fire professionals during incident management through open dialogue, professionalism, and team spirit.

Core Values: Respect, Integrity, Friendliness, Pride, Flexibility/Adaptability, Professionalism, Training/Mentoring, Family, Commitment

TUESDAY SEPTEMBER 26, 2023



DAY: 0700-2100



<https://linktr.ee/2023.flat.or.plans>

IAP/MAPS/CHECK-IN
GPS: NAD 83 or WGS 84
Format: DD MM. MM Map
product in NAD83

INCIDENT OBJECTIVES (ICS 202)

1. Incident Name:	2. Operational Period: DAY	
FLAT/ANVIL	Date/Time From: 09/26/2023 0700 TUE	Date/Time To: 09/26/2023 2100 TUE
3. Objective(s):		
<p>Objectives (includes Flat and Anvil Fires):</p> <ol style="list-style-type: none"> 1) Expose firefighters to the least amount of risk necessary to accomplish work assignments during all phases of the incident. 2) Limit fire size and control the fire perimeter to protect values at risk. 3) Maintain and enhance relationships with stakeholders, cooperators, and partners. 4) Provide accurate and timely incident information to the public utilizing inciweb, public meetings, and social media. 5) Minimize adverse impacts to cultural, recreation, natural resources, watershed, wilderness, wildlife habitat, and local business concerns. 6) Utilize strategic planning to develop implementation plans for a range of potential fire expansion scenarios. 7) Support Rogue River-Siskiyou National Forest initial attack as requested by duty officers. <p>Leaders Intent: Assigned incident responders will conduct themselves professionally in a way that encourages positive dialogue about hazard and risk evaluation and mitigation. This will be done across all areas of incidents from patrol and monitor to complex fireline engagement, indirect attack, and structure protection.</p> <p>Incident personnel are knowledgeable about the values at risk, public safety concerns, fireline hazards, risk analysis, and alternatives available for suppression actions.</p>		
4. Operational Period Command Emphasis:		
The pace of operations has changed. Consider this as an opportunity to slow down and re-evaluate your tasks. Remember slow is smooth and smooth is fast and speed is the economy of motion. This applies to your administrative work and your work on the fireline.		
General Situational Awareness:		
<ul style="list-style-type: none"> · Modify work approach to meet operational tempo decreases. · Recognize opportunities to recover as work pace moderates. 		
5. Site Safety Plan Required? Yes <input type="checkbox"/> No <input checked="" type="checkbox"/>		
Approved Site Safety Plan(s) Located		
6. Incident Action Plan (the items checked below are included in this Incident Action Plan):		
<input checked="" type="checkbox"/> ICS 202 <input checked="" type="checkbox"/> ICS 203 <input checked="" type="checkbox"/> ICS 204 <input checked="" type="checkbox"/> ICS 205 <input type="checkbox"/> ICS 205A <input checked="" type="checkbox"/> ICS 206	<input type="checkbox"/> ICS 207 <input checked="" type="checkbox"/> ICS 208 <input checked="" type="checkbox"/> ICS 220 <input type="checkbox"/> Map/Chart <input checked="" type="checkbox"/> Weather Forecast/Tides/Currents	Other Attachments: <input type="checkbox"/> _____ <input type="checkbox"/> _____ <input type="checkbox"/> _____
7. Prepared by: CHRISTINE BROWN	Position/Title: PSCC (T)	Signature: 
8. Approved by Incident Commander:	Name: STEVE SHAW	Signature: 
ICS 202	IAP Page	Date/Time: 09/25/2023 2200

ORGANIZATION ASSIGNMENT LIST (ICS 203)

1. Incident Name:		2. Operational Period: DAY	
FLAT/ANVIL		Date/Time From: 09/26/2023 0700	Date/Time To: 09/26/2023 2100
		TUE	TUE
3. Incident Commander(s) and Command Staff:		6. Logistics Section:	
IC/UC	SHAW, STEVE; SAWYER, BRAD (T) KNUDSON, JEFF; MCFARLAND, MACK (T)	CHIEF	LANGFORD, JUSTIN; MANLEY, TODD
LIAISON OFFICER	KLINGER, LISA	SUPPLY UNIT	GARAHANA, LARRY
INFORMATION OFFICER	BENDER, JESSE; WILKOLAK, LISA; SCHINDEL, JOE KNUDSON, GINA (T)	ORDM	SANTILLANA, CARLOS STONE, KIMBERLY
SAFETY OFFICER	HOUSTON, SKEET; LATHEN, WES CONNELLY, TRACY	FACILITIES UNIT	HOLLAND, JAMES ENO-HENDREN, MARLENE (T)
MEDICAL UNIT LEADER	WOOLSEY, DUANE; SLATORE, JON; ALLEN, SEAN SAWYER, MARY (T); BASTIAN, KRISTINA (T)	GROUND SUPPORT UNIT	PETERSON, JUSTIN RODRIGUEZ, ARTHUR
		COMMUNICATIONS UNIT	JACOB, BUDDY ODLE, JOHN
		SECURITY UNIT	VELSVAAG, JOHN WEBB, BECKY (T)
		FOOD UNIT	BATE, ALLAN
4. Agency/Organization Representative(s):		7. Operations Section:	
Agency/Organization	Name	FIELD/NIGHT OPS	COATES, CLINT NORTON, KEVIN (T)
ROGUE-SISKIYOU NATIONAL FOREST	WINN, JAKE TANGENBERG, SCOTT	PLANNING OPS	STEPHENS, CLAY
COOS FPA	ROBISON, MIKE BOGGS, DERWIN	DEPUTY PLANNING OPS	BEHM, FORREST
COOS BAY DISTRICT BLM	LYDICK, STEVE; BAXTER, ERIC LENHARTZEN, VALARIE (T)	STRATEGIC OPS	BUSH, BRIAN
COQUILLE TRIBE	HARKINS, ROBIN		
INBA	KOLLER, TORIE	FLAT FIRE	DIVS: FRANSEN, TREVOR
LEAD READ	NAGEL, SCOTT		
5. Planning Section:		Branch I	
CHIEF	PISCOPO, TONY BROWN, CHRISTINE (T)	BRANCH DIRECTOR	SCHUH, AARON
RESOURCES UNIT	AUSGOTHARP, CHERIE DALTON, NONI; FLINDERS, SARAH	DIVISION/GROUP A	WILLIAMS, JAKE HOBBS, BEN (T)
SITUATION UNIT	BEAUCHAINE, TONY SCHEINTAUB, MADELINE (T)	DIVISION/GROUP L	O'DONNELL, BRIAN MILLIGAN, SHAWN (T)
DEMOBILIZATION UNIT	LITTLE, HEIDI	DIVISION/GROUP R	MANESS, CHASE
GIS SPECIALIST	DICKINSON, MATTHEW; KIRK, BOB OSTERKAMP, JULIE	Branch V	
GIS SPECIALIST	WALTERSCHEID, STEVE CLEEVES, LAUREN (T)	BRANCH DIRECTOR	SCHUSTER, JARED VAN KEUREN, TY (T)
TECHNOLOGY SUPPORT SPECIALIST	Jaquez, HERACLIO JENSEN, DUSTIN	DIVISION/GROUP T	MCSHANE, TERRY
INCIDENT METEOROLOGIST	TAEGER, JIMMY	DIVISION/GROUP Z	GILES, NATE
FIRE BEHAVIOR ANALYST	ZIEL, STEVE	DIVISION/GROUP STRUCTURE GRP	ELLISON, ERIC FEARN, MICKEY (T)
AIR RESOURCE ADVISOR	ORTEGA, AMBER	DIVISION/GROUP SOUTH CONTINGENCY	BERGSENG, RILEY CONTRERAS, JOSE
		Branch COOS FPA	
		BRANCH DIRECTOR	GIBBONS, KYLE
		DIVISION/GROUP CFPA	SIMMONS, RUSSELL A
9. Prepared By:	Name: CHERIE AUSGOTHARP, NONI DALTON	Position/Title: RESL	Signature:
ICS 203	IAP Page	Date/Time: 09/25/2023 2200	<i>Noni Dalton</i>

ORGANIZATION ASSIGNMENT LIST (ICS 203)

1. Incident Name:		2. Operational Period: DAY			
FLAT/ANVIL		Date/Time From: 09/26/2023 0700 TUE		Date/Time To: 09/26/2023 2100 TUE	
7b. Air Operations Branch:					
AIR OPS BRANCH DIRECTOR	GREENHALGH, KEVIN				
AIR ATTACK SUPERVISOR	HODGES, GENE; MELTON, MIKE				
AIR SUPPORT SUPERVISOR	BYERS, MICHAEL SYPHUS, ALAN (T)				
UAS PILOT	HABERSTICK, ERIK BUYERS, ANDY (T)				
8. Finance/Administration Section:					
CHIEF	MAJEWSKI, JOE PALMA, JON				
TIME UNIT	VALENTINE, KRISTY				
COST UNIT	KEATING, MOLLY				
PROCUREMENT UNIT	DAVIN, KAYLA BENNETT, JULIE (T)				
9. Prepared By: Name: CHERIE AUSGOTHARP, NONI DALTON		Position/Title: RESL		Signature:	
ICS 203	IAP Page	Date/Time: 09/25/2023 2200			



Fire Weather Forecast

FORECAST NO: 68
PREDICTION FOR: Tuesday Operational Period
DATE: September 26th, 2023
FORECAST ISSUED: 1800 September 25th, 2023

Fire: Flat
UNIT: OR-RSF-000209
IMET: Jimmy Taeger (240) 778-5291
Signed: *Jimmy Taeger*

WEATHER DISCUSSION:

Breezy south southwesterly wind gusts will continue Tuesday, with ridge gusts near 30 mph possible. Scattered showers are expected through the day, then more widespread rain will develop Tuesday night into Wednesday morning with the next front. Rainfall amounts will range from near one-quarter to one-half of an inch.

TODAY:

WEATHER: Breezy. Isolated to scattered showers. Widespread rain starting early evening.
MAX TEMP: **Valleys:** 64-67° **MIN RH:** **Valleys:** 60-70%
Ridgetops: 51-54° **Ridgetops:** 70-80%

CHC WTG RAIN: 40% **LAL:** 1 **HAINES:** 3 (Low)

20FT WINDS: **Valleys:** SSW 5-10 mph with gusts to 18 mph
Ridgetops: SSW 10-20 mph with gusts to 27 mph.

MIXING HEIGHT: Rising to 3,000 ft AGL by 1100. **TRANSPORT WIND:** Southwest 15-25 mph.

TONIGHT:

WEATHER: Breezy. Widespread rain through around 0300, then isolated showers.
MIN TEMP: **Valleys:** 50-54° **MAX RH:** **Valleys:** 90-100%
Ridgetops: 47-51° **Ridgetops:** 90-100%

CHC WTG RAIN: 90% **LAL:** 1

20 ft WINDS: **Valleys:** S 5-10 mph with gusts to 20 mph.
Ridgetops: S 10-15 mph with gusts to 30 mph.

WEDNESDAY:

WEATHER: Becoming partly to mostly cloudy. Less windy. Scattered showers.
MAX TEMP: **Valleys:** 66-69° **MIN RH:** **Valleys:** 65-75%
Ridgetops: 52-56° **Ridgetops:** 75-85%

CHC WTG RAIN: 20% **LAL:** 1 **HAINES:** 4 (Low)

20FT WINDS: **Valleys:** SW 4-7 mph, becoming westerly around 1300. Gusts to 10 mph.
Ridgetops: SW 5-9 mph, becoming westerly around 1200. Gusts to 15 mph.

MIXING HEIGHT: Rising to 5,000 ft AGL by 1300. **TRANSPORT WIND:** West northwest 5-15 mph.

EXTENDED OUTLOOK: Periods of light showers are possible through Friday, with one last front moving across the area by late week. Rain chances lower this weekend, and winds shift to northerly.

Nearby Weather Observations





Fire Weather Forecast

FORECAST NO: 35
PREDICTION FOR: Tuesday Operational Period
DATE: September 26th, 2023
FORECAST ISSUED: 1800 September 25th, 2023

Fire: Anvil
UNIT: OR-RSF-000413
IMET: Jimmy Taeger (240) 778-5291
Signed: *Jimmy Taeger*

WEATHER DISCUSSION:

Breezy south southwesterly wind gusts will continue Tuesday, with ridge gusts near 30 mph possible. Scattered showers are expected through the day, then more widespread rain will develop Tuesday night into Wednesday morning with the next front. Rainfall amounts will range from near one-quarter to one-half of an inch.

TODAY:

WEATHER: Breezy. Isolated to scattered showers.
MAX TEMP: 55-62°
MIN RH: 70-80%
MARINE LAYER DEPTH: Mixed out

CHC WTG RAIN: 30% **LAL:** 1 **HAINES:** 3 (Low)

20FT WINDS: **Valleys:** SSW 5-10 mph with gusts to 20 mph
Ridgetops: SSW 10-20 mph with gusts to 30 mph.

TONIGHT:

WEATHER: Breezy. Widespread rain through around 0300, then isolated showers.
MIN TEMP: 49-53°
MAX RH: 90-100%
MARINE LAYER DEPTH: Mixed out

CHC WTG RAIN: 95% **LAL:** 1

20 ft WINDS: **Valleys:** S 5-15 mph with gusts to 25 mph.
Ridgetops: S 15-25 mph with gusts to 35 mph.

WEDNESDAY:

WEATHER: Becoming partly to mostly cloudy. Less windy. Scattered showers.
MAX TEMP: 56-63°
MIN RH: 60-70%
MARINE LAYER DEPTH: 2,000 ft

CHC WTG RAIN: 20% **LAL:** 1 **HAINES:** 4 (Low)

20FT WINDS: **Valleys:** SW 4-7 mph, becoming westerly around 1300. Gusts to 10 mph.
Ridgetops: SW 5-9 mph, becoming westerly around 1200. Gusts to 15 mph.

EXTENDED OUTLOOK: Periods of light showers are possible through Friday, with one last front moving across the area by late week. Rain chances lower this weekend, and winds shift to northerly.

Nearby Weather Observations



Fire Behavior Forecast #72

Name of Incident: FLAT and ANVIL	Administrative Unit: OR-RSF
Date & Time Issued: September 25, 2023 @ 1900	Operational Period: September 26, 2023
FBAN: Steve Ziel	Signed: /Z/

Assumptions: (DEJA'VU forecast) Fuels got wet yesterday, and will likely get even wetter today. Fire behavior will be "conditional" today due to changing conditions including wind and additional rain. Potential fire spread will be limited by extent and amount of precipitation, and wind. The effects of wind and rain have not been uniform across the fire area. Valley and ridgetops will be affected by wind and scattered showers through the day. Heavy sheltered fuels will continue to burn until a canopy penetrating rain occurs. The Flat fire continues to have scattered heat sources and will be affected by similar rain/wind.

Weather Summary

See attached Fire Weather Forecast

Fire Behavior Summary

Fuels in the fire area include very high load fluffy *Timber Litter (TL9)*, closed canopy *Timber Litter (TL5)* with needles, branches/ heavy fuel concentrations, and large *Timber with Understory (TU5)* shrubby open timber canopy. Primary tree species include mixed sizes of Douglas Fir/mixed conifer timber stands. Shrub fields and understory species include Oregon Myrtlewood, maple(s), manzanita, other shrub-form hardwoods. **Numerous snags and heavy fuel concentrations (often shrub covered) are common throughout all areas.** Live fuels (shrubs) are seasonally dry and may contribute to fire spread. Moss is common in timber stands as a ladder/spotting fuel. Gorse (highly flammable shrub) is common in timber harvest areas, especially on west side of fire area.

Today's potential fire behavior: Expect wind/rain produce limited fire activity on steep fuel rich slopes. Fire behavior may include pockets of surface fire spread under canopy sheltered steep slopes. Rollout and falling snags on steep slopes may accelerate backing and produce flare-ups. Gorse may burn with wind even when damp. Snags will fall more frequently due to length of time burning and increased wind. Heavy fuels (logs, stumps) will retain long-term heat due to a whole summer of drying. Words for the day "Smoldering and Creeping".

* Fine fuel moisture= 16% + (exposed). Probability of Ignition 0%-5%. Group torch spotting to <.25 mile.

Fuel Type/Model	Rate of Spread	Flame Length	Ridge Top Gusts to 35 mph	
If your work area looks like -	Ch/hr = FPM		Ch/hr	FL
Timber Litter (TL9) Fluffy/leafy	< 8 ch/hr.	< 3 - 4 feet	< 15	< 6
Timber w/ Shrub Understory (TU5)	< 7 ch/hr.	< 5 - 6 feet	< 12	< 7
Timber Litter – conifer needles (TL5)	< 5 ch/hr.	< 1 - 2 feet	< 8	< 2

Specific Assignments:

FLAT – Monitor smoke location and characteristics. Evaluate weather, including wind speed and rainfall. Low reburn potential with area wide rain on fuels containing unburned pockets, fire killed shrubs, and ragged edge burn pattern.

ANVIL – Expect areas of minimal fire behavior, fire spread is unlikely. Some upslope surface spread with backing may occur under sheltered dense timber canopy. Rolling materials may cause flare-ups. Several areas of likely slope reversal may introduce burning material across creeks. Burning/falling snags may contribute to flare-ups, and rollout.

Air Operations: Ridge top wind may affect approach/departure for bucket drops. Clouds on higher terrain likely in the morning.

Safety

Transition day.....short period to get up to speed, share fire behavior observations. Review the Fire Orders and Watchout situations as they relate to the assignment....anticipate fire behavior and weather hazards, plan your actions in advance. Share and discuss the Fire Weather Forecast and Fire Behavior Forecast. LCES should be reviewed more frequently.....pull out the belt weather kit, post lookouts.....

Deja'vu fire behavior safety message - Varying amounts of moisture in the fire area, some fuels were sheltered from moisture. Drying rates may accelerate with wind and warming. Fuels that have consumed leave hot ash pits. Fire weakened snags and trees are not to be trusted....maintain situational awareness of your surroundings at all times – the situation may change.

*Today's Fire Behavior Forecast contains 667 (+29 from previous) words written for your situational awareness.

Division/Group Assignment List (ICS 204 WF)
Controlled Unclassified Information//Basic

1. Incident Name:				3.			
FLAT/ANVIL				Branch:		Division/Group	
2. Operational Period: DAY				FLAT FIRE		D/W	
Date/Time From: 09/26/2023 0700 TUE		Date/Time To: 09/26/2023 2100 TUE					
4. Operations Personnel							
PLANNING OPS		STEPHENS, CLAY		FIELD OPS		COATES, CLINT NORTON, KEVIN (T)	
AIR ATTACK SUPERVISOR		HODGES, GENE; MELTON, MIKE		DIVISION/GROUP SUPERVISOR		FRANSEN, TREVOR	
5. Resources Assigned this Period							
Strike Team / Task Force / Resource Designator		LWD	Leader	Number Persons	Drop Off PT./Time	Pick Up PT./Time	
E-491 ENG3 J3 CONTRACTING		10/03	NOLIND, JONATHAN	3	ICP/0700	ICP/2100	
E-492 ENG6 BLACKSTONE FORESTRYQ		10/03	FOX, CASEY	3	ICP/0700	ICP/2100	
E-493 ENG6 MILLER TIMBER		10/03	BAKER, GRAHAM	3	ICP/0700	ICP/2100	
E-429 AMB2 AMBO9		10/03	RIVERA, ARNALDO	2	ICP/0700	ICP/2100	
6. Control Operations/Work Assignments:							
<p>TASK: Patrol the primary control line with ground and aviation resources as necessary.</p> <p>PURPOSE: To minimize fire growth or spread outside of existing control features. Maintain status of fire activity, report any threats to perimeter.</p> <p>END STATE: Primary control lines are secured, and the fire no longer threatens values at risk or fireline personnel and public safety. Fire perimeter is continually monitored, and perimeter growth is minimized.</p>							
7. Special Instructions:							
Medical Transport Ground Time: 2-4 hours.							
8. Division/Group Communication Summary							
Function	Channel	RX Frequency N/W	RX Tone/NAC	TX Frequency N/W	TX Tone/NAC	Mode	
TACTICAL	1	168.0500	110.9	168.0500	110.9	A	
COMMAND	7	170.9750	110.9	168.7000	110.9	A	
COMMAND	8	173.9500 N	110.9	162.5875 N	110.9	A	
COMMAND	9	170.0125 N	110.9	165.2500 N	110.9	A	
COMMAND	10	170.6875	110.9	166.5750	110.9	A	
AIR TO GROUND	13	168.4000		168.4000		A	
AIR TO GROUND	14	166.6125		166.6125		A	
9. Prepared By (Resource Unit Leader)			Approved By (Planning Section Chief)			Date	Time
CHERIE AUSGOTHARP/NONI DALTON			CHRISTINE BROWN (T)			09/25/2023	2200

Division/Group Assignment List (ICS 204 WF)
Controlled Unclassified Information//Basic

1. Incident Name:				3.		
FLAT/ANVIL				Branch:		Division/Group
2. Operational Period: DAY				I		A
Date/Time From: 09/26/2023 0700 TUE		Date/Time To: 09/26/2023 2100 TUE				
4. Operations Personnel						
PLANNING OPS		STEPHENS, CLAY		FIELD OPS		COATES, CLINT NORTON, KEVIN (T)
AIR ATTACK SUPERVISOR		HODGES, GENE; MELTON, MIKE		BRANCH DIRECTOR		SCHUH, AARON
				DIVISION/GROUP SUPERVISOR		WILLIAMS, JAKE HOBBS, BEN (T)
5. Resources Assigned this Period						
Strike Team / Task Force / Resource Designator		LWD	Leader	Number Persons	Drop Off PT./Time	Pick Up PT./Time
C-22 CRW1 SAWTOOTH IHC		09/28	WEST, KYLE	23	ANVIL CAMP/0700	ANVIL CAMP/2100
C-18 CR2I GRAYBACK FORESTRY		09/26	WOOD, RON	20	ANVIL CAMP/0700	ANVIL CAMP/2100
C-23 CR2I NORTH PACIFIC FORESTRY		09/26	PADILLA, JUAN	20	ANVIL CAMP/0700	ANVIL CAMP/2100
C-30 CR2I SRV #4		10/03	TAPIA, LUIS	17	ANVIL CAMP/0700	ANVIL CAMP/2100
E-147 ENG3 OR-DEF - 341		10/03	MCKEEHAN, MICHAEL	7	ANVIL CAMP/0700	ANVIL CAMP/2100
E-138 ENG6 FORREST SEIBOLD		10/02	STEDDUM, MATT	3	ANVIL CAMP/0700	ANVIL CAMP/2100
E-197 ENG6 STEELHEAD ENT.		10/03	MEISSNER, JESH	3	ANVIL CAMP/0700	ANVIL CAMP/2100
E-198 ENG6 WEST COAST WILDLAND		10/03	HERGERT, KEITH	3	ANVIL CAMP/0700	ANVIL CAMP/2100
E-109 WTS2 KEYSTONE ELEMENTS		09/28	SEXAUER, TIMOTHY	1	ANVIL CAMP/0700	ANVIL CAMP/2100
E-202 WTS2 THOMAS M SUGDEN		10/03	SUGDEN, THOMAS	1	ANVIL CAMP/0700	ANVIL CAMP/2100
E-174 WTS2 GRAYBACK FORESTRY		10/03	SHARP, THOMAS	1	ANVIL CAMP/0700	ANVIL CAMP/2100
O-151 TFLD LEWIS, JACE		09/27		1	ANVIL CAMP/0700	ANVIL CAMP/2100
O-152 TFLD DAVIS, GRANT (T)		09/27		1	ANVIL CAMP/0700	ANVIL CAMP/2100
O-259 TFLD CRUZ II, LLOYD (T)		10/03		1	ANVIL CAMP/0700	ANVIL CAMP/2100
O-332 TFLD CRISMORE, CODY		10/07		1	ANVIL CAMP/0700	ANVIL CAMP/2100
O-334 TFLD CLINE, CODY A (T)		10/07		1	ANVIL CAMP/0700	ANVIL CAMP/2100
O-201 TFLD BERG, JOSHUA		09/28		1	ANVIL CAMP/0700	ANVIL CAMP/2100
8. Division/Group Communication Summary						
Function	Channel	RX Frequency N/W	RX Tone/NAC	TX Frequency N/W	TX Tone/NAC	Mode
TACTICAL	6	168.2500	141.3	168.2500	141.3	A
COMMAND	9	170.4500	110.9	168.1000	110.9	A
COMMAND	10	168.0625	110.9	162.5625	110.9	A
AIR TO GROUND	13	171.1750		171.1750		A
AIR TO GROUND	14	173.1000		173.1000		A
9. Prepared By (Resource Unit Leader)			Approved By (Planning Section Chief)		Date	Time
CHERIE AUSGOTHARP/NONI DALTON			CHRISTINE BROWN (T)		09/25/2023	2200

Division/Group Assignment List (ICS 204 WF)
Controlled Unclassified Information//Basic

1. Incident Name:				3.		
FLAT/ANVIL				Branch: I	Division/Group A	
2. Operational Period: DAY						
Date/Time From: 09/26/2023 0700 TUE		Date/Time To: 09/26/2023 2100 TUE				
4. Operations Personnel						
PLANNING OPS		STEPHENS, CLAY		FIELD OPS		COATES, CLINT NORTON, KEVIN (T)
AIR ATTACK SUPERVISOR		HODGES, GENE; MELTON, MIKE		BRANCH DIRECTOR		SCHUH, AARON
				DIVISION/GROUP SUPERVISOR		WILLIAMS, JAKE HOBBS, BEN (T)
5. Resources Assigned this Period						
Strike Team / Task Force / Resource Designator		LWD	Leader	Number Persons	Drop Off PT./Time	Pick Up PT./Time
O- TFLD ZUMHOFE, TODD				1	ANVIL CAMP/0700	ANVIL CAMP/2100
O-255 HEQB RYAN, KURTIS		10/03		1	ANVIL CAMP/0700	ANVIL CAMP/2100
O-168 SOF2 MANCUSO, PAUL		10/01		1	ANVIL CAMP/0700	ANVIL CAMP/2100
O-184 EMTF GAYLORD, MILES		10/06		1	ANVIL CAMP/0700	ANVIL CAMP/2100
O-186.1 EMPF STRUNK, ROBERT		10/07		1	ANVIL CAMP/0700	ANVIL CAMP/2100
O-88 REMS BACKCOUNTRY		10/05	KEIRAN, CARNEY	4	ANVIL CAMP/0700	ANVIL CAMP/2100
E-3 AMB2 AMBO15		10/05	FORD, GARY	2	ANVIL CAMP/0700	ANVIL CAMP/2100
6. Control Operations/Work Assignments:						
TASK - Implement high probability of success tactics to keep the fire north and east of the Elk River and out of adjacent structures.						
PURPOSE - Protect structures in the Elk River corridor and limit fire spread to the west.						
END STATE - Structures along the Elk River have been protected and fire spread to the west halted.						
NEEDS: 1 HEQB, 1CRW1.						
7. Special Instructions:						
Work bucket ships on the fire to limit growth.						
Medical support ground transport time is 2 hours.						
Coordinate actions with CFPA North Group as needed.						
8. Division/Group Communication Summary						
Function	Channel	RX Frequency N/W	RX Tone/NAC	TX Frequency N/W	TX Tone/NAC	Mode
TACTICAL	6	168.2500	141.3	168.2500	141.3	A
COMMAND	9	170.4500	110.9	168.1000	110.9	A
COMMAND	10	168.0625	110.9	162.5625	110.9	A
AIR TO GROUND	13	171.1750		171.1750		A
AIR TO GROUND	14	173.1000		173.1000		A
9. Prepared By (Resource Unit Leader)			Approved By (Planning Section Chief)		Date	Time
CHERIE AUSGOTHARP/NONI DALTON			CHRISTINE BROWN (T)		09/25/2023	2200

Division/Group Assignment List (ICS 204 WF)
Controlled Unclassified Information//Basic

1. Incident Name:				3.		
FLAT/ANVIL				Branch:		Division/Group
2. Operational Period: DAY				I		L
Date/Time From: 09/26/2023 0700 TUE		Date/Time To: 09/26/2023 2100 TUE				
4. Operations Personnel						
PLANNING OPS		STEPHENS, CLAY		FIELD OPS		COATES, CLINT NORTON, KEVIN (T)
AIR ATTACK SUPERVISOR		HODGES, GENE; MELTON, MIKE		BRANCH DIRECTOR		SCHUH, AARON
				DIVISION/GROUP SUPERVISOR		O'DONNELL, BRIAN MILLIGAN, SHAWN (T)
5. Resources Assigned this Period						
Strike Team / Task Force / Resource Designator		LWD	Leader	Number Persons	Drop Off PT./Time	Pick Up PT./Time
C-35 CRW1 WINEMA IHC		09/29	KRAUTER, KARL G	19	ANVIL CAMP/0700	ANVIL CAMP/2100
C-21 CRW1 VALE IHC		09/26	HEITZ, GLEN G	18	ANVIL CAMP/0700	ANVIL CAMP/2100
C-37 CRW1 BLACK MOUNTAIN IHC		10/04	GILL, MATT	24	ANVIL CAMP/0700	ANVIL CAMP/2100
C-19 CR2I PATRICK ENVIRONMENTAL		09/25	LEWIS, BEN	20	ANVIL CAMP/0700	ANVIL CAMP/2100
C-39 CR2I PATRICK ENVIRO		10/03	DUFFY, DUSTIN	20	ANVIL CAMP/0700	ANVIL CAMP/2100
C-41 CR2I BRECKENRIDGE		10/05	CORREA, COREY	19	ANVIL CAMP/0700	ANVIL CAMP/2100
O-8 FMOD SWEDBERG CONTRACTING		09/28	BERNHARDT, LOUIS	2	ANVIL CAMP/0700	ANVIL CAMP/2100
E-251 ENG6 THREE STRIPES CONTRACTING		10/05	WORKMAN, CHASE	3	ANVIL CAMP/0700	ANVIL CAMP/2100
E-255 ENG6 C & K WILDLAND FIRE		10/05	TORES, MILAN	3	ANVIL CAMP/0700	ANVIL CAMP/2100
E-184 DZR2 BARRY BROWN, INC		10/03	BROWN, BARRY	2	ANVIL CAMP/0700	ANVIL CAMP/2100
E-112 DZR2 ROBERT S MURRAY		09/29	STERNS, WILLIE	2	ANVIL CAMP/0700	ANVIL CAMP/2100
E-272 WTS2 ROGUE VALLEY H2O LLC		10/06	GEORGE, KEVIN	1	ANVIL CAMP/0700	ANVIL CAMP/2100
E-168 EXC2 GORGE MACHINERY		10/03	COOK, RYAN	2	ANVIL CAMP/0700	ANVIL CAMP/2100
E-244 SKG1 TOP NOTCH		10/05	ARMIJO, KYLE	2	ANVIL CAMP/0700	ANVIL CAMP/2100
E-234 SKG2 DC FIRE		10/05	CHANCLER, DAN	2	ANVIL CAMP/0700	ANVIL CAMP/2100
E-155 MBM2 WIND RIVER LOGGING		10/02	BIRKENFELD, BRIAN	2	ANVIL CAMP/0700	ANVIL CAMP/2100
E-107 CHP3 HI COUNTRY		09/28	VEENHUIZEN, LEVI	3	ANVIL CAMP/0700	ANVIL CAMP/2100
8. Division/Group Communication Summary						
Function	Channel	RX Frequency N/W	RX Tone/NAC	TX Frequency N/W	TX Tone/NAC	Mode
TACTICAL	7	166.7750	110.9	166.7750	110.9	A
COMMAND	10	168.0625	110.9	162.5375	110.9	A
COMMAND	11	167.8375	110.9	162.5625	110.9	A
AIR TO GROUND	13	171.1750		171.1750		A
AIR TO GROUND	14	173.1000		173.1000		A
9. Prepared By (Resource Unit Leader)			Approved By (Planning Section Chief)		Date	Time
CHERIE AUSGOTHARP/NONI DALTON			CHRISTINE BROWN (T)		09/25/2023	2200

Division/Group Assignment List (ICS 204 WF)
Controlled Unclassified Information//Basic

1. Incident Name:				3.		
FLAT/ANVIL				Branch: I	Division/Group L	
2. Operational Period: DAY						
Date/Time From: 09/26/2023 0700 TUE		Date/Time To: 09/26/2023 2100 TUE				
4. Operations Personnel						
PLANNING OPS	STEPHENS, CLAY			FIELD OPS	COATES, CLINT NORTON, KEVIN (T)	
AIR ATTACK SUPERVISOR	HODGES, GENE; MELTON, MIKE			BRANCH DIRECTOR	SCHUH, AARON	
				DIVISION/GROUP SUPERVISOR	O'DONNELL, BRIAN MILLIGAN, SHAWN (T)	
5. Resources Assigned this Period						
Strike Team / Task Force / Resource Designator	LWD	Leader	Number Persons	Drop Off PT./Time	Pick Up PT./Time	
O-217 TFLD ANDREASSEN, ERIK	10/06		1	ANVIL CAMP/0700	ANVIL CAMP/2100	
O-169 HEQB STRIDER, SY	10/01		1	ANVIL CAMP/0700	ANVIL CAMP/2100	
O-196 FELB HANDLEY, MIKE	10/01		1	ANVIL CAMP/0700	ANVIL CAMP/2100	
O-219 FELB PLUESS, BOB (T)	10/03		1	ANVIL CAMP/0700	ANVIL CAMP/2100	
TASK FORCE SIXES				ANVIL CAMP/0700	ANVIL CAMP/2100	
O-164 TFLD SCHLOSS, DEREK	10/01		1	ANVIL CAMP/0700	ANVIL CAMP/2100	
E-139 ENG3 TYPE 1 TIMBER FELLING	10/01	HUGHES, STEVE	3	ANVIL CAMP/0700	ANVIL CAMP/2100	
E-126 ENG4 BIG STATE WILDFIRE	10/01	MILLARD, JIMBA	3	ANVIL CAMP/0700	ANVIL CAMP/2100	
E-127 ENG5 FORREST SIEBOLD AK 51	10/01	HOLTER, JONATHAN	3	ANVIL CAMP/0700	ANVIL CAMP/2100	
E-101 ENG6 LONE PINE TRUCK	09/27	ADAMS, KATY	3	ANVIL CAMP/0700	ANVIL CAMP/2100	
E-137 ENG6 TYPE 1 TIMBER FELLING	10/01	LARSON, SHANNON	3	ANVIL CAMP/0700	ANVIL CAMP/2100	
O-308 SOFC NICKEY, JOHN	10/04		1	ANVIL CAMP/0700	ANVIL CAMP/2100	
O-185.1 EMPF ORTEGA, DANIEL	10/07		1	ANVIL CAMP/0700	ANVIL CAMP/2100	
O-300 EMPF LUCIA, KAITLIN	10/05		1	ANVIL CAMP/0700	ANVIL CAMP/2100	
E-453 MESV REMS14	09/29	CRAMER, JACK	4	ANVIL CAMP/0700	ANVIL CAMP/2100	
8. Division/Group Communication Summary						
Function	Channel	RX Frequency N/W	RX Tone/NAC	TX Frequency N/W	TX Tone/NAC	Mode
TACTICAL	7	166.7750	110.9	166.7750	110.9	A
COMMAND	10	168.0625	110.9	162.5375	110.9	A
COMMAND	11	167.8375	110.9	162.5625	110.9	A
AIR TO GROUND	13	171.1750		171.1750		A
AIR TO GROUND	14	173.1000		173.1000		A
9. Prepared By (Resource Unit Leader)		Approved By (Planning Section Chief)		Date	Time	
CHERIE AUSGOTHARP/NONI DALTON		CHRISTINE BROWN (T)		09/25/2023	2200	

Division/Group Assignment List (ICS 204 WF)
Controlled Unclassified Information//Basic

1. Incident Name:			3.			
FLAT/ANVIL			Branch:		Division/Group	
2. Operational Period: DAY			I		L	
Date/Time From: 09/26/2023 0700 TUE		Date/Time To: 09/26/2023 2100 TUE				
4. Operations Personnel						
PLANNING OPS		STEPHENS, CLAY		FIELD OPS		COATES, CLINT NORTON, KEVIN (T)
AIR ATTACK SUPERVISOR		HODGES, GENE; MELTON, MIKE		BRANCH DIRECTOR		SCHUH, AARON
				DIVISION/GROUP SUPERVISOR		O'DONNELL, BRIAN MILLIGAN, SHAWN (T)
5. Resources Assigned this Period						
Strike Team / Task Force / Resource Designator		LWD	Leader	Number Persons	Drop Off PT./Time	Pick Up PT./Time
E-235 AMB2 MEDICS		10/04	BAIRN, BRIAN	2	ANVIL CAMP/0700	ANVIL CAMP/2100
6. Control Operations/Work Assignments:						
<p>TASK - Implement control lines in the areas with the highest probability of success utilizing existing road systems to the extent possible. Coordinate actions with CFPA North Group.</p> <p>PURPOSE - To complete control lines prior to the arrival of the fire.</p> <p>END STATE - Fire spread to the North is halted with minimal spread from forest lands into adjacent Tribal, BLM, and private lands.</p>						
7. Special Instructions:						
8. Division/Group Communication Summary						
Function	Channel	RX Frequency N/W	RX Tone/NAC	TX Frequency N/W	TX Tone/NAC	Mode
TACTICAL	7	166.7750	110.9	166.7750	110.9	A
COMMAND	10	168.0625	110.9	162.5375	110.9	A
COMMAND	11	167.8375	110.9	162.5625	110.9	A
AIR TO GROUND	13	171.1750		171.1750		A
AIR TO GROUND	14	173.1000		173.1000		A
9. Prepared By (Resource Unit Leader)			Approved By (Planning Section Chief)		Date	Time
CHERIE AUSGOTHARP/NONI DALTON			CHRISTINE BROWN (T)		09/25/2023	2200

Division/Group Assignment List (ICS 204 WF)
Controlled Unclassified Information//Basic

1. Incident Name:				3.		
FLAT/ANVIL				Branch: I	Division/Group R	
2. Operational Period: DAY						
Date/Time From: 09/26/2023 0700 TUE		Date/Time To: 09/26/2023 2100 TUE				
4. Operations Personnel						
PLANNING OPS		STEPHENS, CLAY		FIELD OPS		COATES, CLINT NORTON, KEVIN (T)
AIR ATTACK SUPERVISOR		HODGES, GENE; MELTON, MIKE		BRANCH DIRECTOR		SCHUH, AARON
				DIVISION/GROUP SUPERVISOR		MANESS, CHASE
5. Resources Assigned this Period						
Strike Team / Task Force / Resource Designator		LWD	Leader	Number Persons	Drop Off PT./Time	Pick Up PT./Time
C-27 CRW1 ZIGZAG IHC		09/30	SPERRY, SANDRA	23	ANVIL CAMP/0700	ANVIL CAMP/2100
C-43 CRW1 BEAR DIVIDE IHC		10/05	ANDERSON, BRIAN	22	ANVIL CAMP/0700	ANVIL CAMP/2100
C-25 CR2I LOST RIVER		10/01	VASILIS, AARON	19	ANVIL CAMP/0700	ANVIL CAMP/2100
C-38 CR2I YUKON		10/03	LACY, ROBERT	21	ANVIL CAMP/0700	ANVIL CAMP/2100
C-20 CR2I GRAYBACK 16A		09/29	UNIACK, CHRIS	20	ANVIL CAMP/0700	ANVIL CAMP/2100
E-130 ENG3 J3 CONTRACTING		10/01	MODICA, SHAWN	3	ANVIL CAMP/0700	ANVIL CAMP/2100
E-134 ENG3 BIG STATE WILDFIRE		10/01	CRAWLEY, BRYAN	3	ANVIL CAMP/0700	ANVIL CAMP/2100
E-248 ENG5 EMBER ENGINE		10/06	BATCHELDER, KALEB	3	ANVIL CAMP/0700	ANVIL CAMP/2100
E-165 ENG6 DRAGON WILDFIRE		10/02	JCKOWSKI, CHRISTIAN	3	ANVIL CAMP/0700	ANVIL CAMP/2100
E-253 ENG6 FIRST STRIKE ENVIRONMENTAL		10/08	MIKACEVICH, JOSH	3	ANVIL CAMP/0700	ANVIL CAMP/2100
E-250 ENG6 ABRAHAM CONTRACTING		10/05	JONES, ZACH	3	ANVIL CAMP/0700	ANVIL CAMP/2100
E-170 WTS2 H2O OREGON LLC		10/03	GEORGE, ROBERT	1	ANVIL CAMP/0700	ANVIL CAMP/2100
E-204 WTS2 AUTOBROT WATER		10/04	LOVE, JEFF	1	ANVIL CAMP/0700	ANVIL CAMP/2100
E-274 WTS2 ABLE SERVICES LLC		10/06	GRUVB, STEVEN	1	ANVIL CAMP/0700	ANVIL CAMP/2100
E-182 DZR2 BARRY BROWN INC		10/02	MACHUSE, ED	2	ANVIL CAMP/0700	ANVIL CAMP/2100
E-114 SKG2 RIM ROCK EQUIP		10/01	ALLEN, JON	2	ANVIL CAMP/0700	ANVIL CAMP/2100
E-94 MBM3 JLC CONTRACTING		10/09	BROWN, BRIAN	2	ANVIL CAMP/0700	ANVIL CAMP/2100
8. Division/Group Communication Summary						
Function	Channel	RX Frequency N/W	RX Tone/NAC	TX Frequency N/W	TX Tone/NAC	Mode
TACTICAL	3	168.6000 N	141.3	168.6000 N	141.3	A
COMMAND	10	168.0625	110.9	162.5375	110.9	
COMMAND	11	167.8375	110.9	162.5625	110.9	
AIR TO GROUND	13	171.1750		171.1750		A
AIR TO GROUND	14	173.1000		173.1000		A
9. Prepared By (Resource Unit Leader)			Approved By (Planning Section Chief)		Date	Time
CHERIE AUSGOTHARP/NONI DALTON			CHRISTINE BROWN (T)		09/25/2023	2200

Division/Group Assignment List (ICS 204 WF)
Controlled Unclassified Information//Basic

1. Incident Name:				3.		
FLAT/ANVIL				Branch:		Division/Group
2. Operational Period: DAY				I		R
Date/Time From: 09/26/2023 0700 TUE		Date/Time To: 09/26/2023 2100 TUE				
4. Operations Personnel						
PLANNING OPS		STEPHENS, CLAY		FIELD OPS		COATES, CLINT NORTON, KEVIN (T)
AIR ATTACK SUPERVISOR		HODGES, GENE; MELTON, MIKE		BRANCH DIRECTOR		SCHUH, AARON
				DIVISION/GROUP SUPERVISOR		MANESS, CHASE
5. Resources Assigned this Period						
Strike Team / Task Force / Resource Designator		LWD	Leader	Number Persons	Drop Off PT./Time	Pick Up PT./Time
E-117 MBM3 MCNEALY EXCAVATING		10/01	MCNEALY, CHRIS	2	ANVIL CAMP/0700	ANVIL CAMP/2100
E-157 FEL2 S5 LAND SERVICES		10/02	WALTER, CHANCE	2	ANVIL CAMP/0700	ANVIL CAMP/2100
O-165 TFLD CORKISH, BRENT		10/01		1	ANVIL CAMP/0700	ANVIL CAMP/2100
O-218 TFLD LOEWEN, NICK		10/02		1	ANVIL CAMP/0700	ANVIL CAMP/2100
O-236 TFLD RODGERS, IAN (T)		10/02		1	ANVIL CAMP/0700	ANVIL CAMP/2100
O-250 TFLD LANGHORST, LUKE		10/04		1	ANVIL CAMP/0700	ANVIL CAMP/2100
O-215 TFLD BERTALOTTO, COLBY		10/02		1	ANVIL CAMP/0700	ANVIL CAMP/2100
O-330 TFLD KINDER, JOHN A (T)				1	ANVIL CAMP/0700	ANVIL CAMP/2100
O-107 HEQB WERNER, CHRIS		09/30		1	ANVIL CAMP/0700	ANVIL CAMP/2100
O-174 HEQB EMM, KEVIN		10/01		1	ANVIL CAMP/0700	ANVIL CAMP/2100
O-276 HEQB MORAGA-RENTSCH, LUIS L		09/28		1	ANVIL CAMP/0700	ANVIL CAMP/2100
O-308 SOFC NICKEY, JOHN		10/06		1	ANVIL CAMP/0700	ANVIL CAMP/2100
O-99 REMS REMS23		10/06	HAWKINS, MIKE	4	ANVIL CAMP/0700	ANVIL CAMP/2100
O-310 EMPF MCQUEEN, JAKE		10/06		1	ANVIL CAMP/0700	ANVIL CAMP/2100
E-163 AMB2 FRONT LINE EMS		10/01	LARSEN, MITCHELL	2	ANVIL CAMP/0700	ANVIL CAMP/2100
8. Division/Group Communication Summary						
Function	Channel	RX Frequency N/W	RX Tone/NAC	TX Frequency N/W	TX Tone/NAC	Mode
TACTICAL	3	168.6000 N	141.3	168.6000 N	141.3	A
COMMAND	10	168.0625	110.9	162.5375	110.9	
COMMAND	11	167.8375	110.9	162.5625	110.9	
AIR TO GROUND	13	171.1750		171.1750		A
AIR TO GROUND	14	173.1000		173.1000		A
9. Prepared By (Resource Unit Leader)			Approved By (Planning Section Chief)		Date	Time
CHERIE AUSGOTHARP/NONI DALTON			CHRISTINE BROWN (T)		09/25/2023	2200

Division/Group Assignment List (ICS 204 WF)
Controlled Unclassified Information//Basic

1. Incident Name:				3.			
FLAT/ANVIL				Branch:		Division/Group	
2. Operational Period: DAY				I		R	
Date/Time From: 09/26/2023 0700 TUE		Date/Time To: 09/26/2023 2100 TUE					
4. Operations Personnel							
PLANNING OPS		STEPHENS, CLAY		FIELD OPS		COATES, CLINT NORTON, KEVIN (T)	
AIR ATTACK SUPERVISOR		HODGES, GENE; MELTON, MIKE		BRANCH DIRECTOR		SCHUH, AARON	
				DIVISION/GROUP SUPERVISOR		MANESS, CHASE	
5. Resources Assigned this Period							
Strike Team / Task Force / Resource Designator		LWD	Leader	Number Persons	Drop Off PT./Time	Pick Up PT./Time	
6. Control Operations/Work Assignments:							
<p>TASK - Implement control lines in the areas with the highest probability of success utilizing existing road systems to the extent possible. Coordinate actions with CFP North Group.</p> <p>PURPOSE - To complete control lines prior to the arrival of the fire.</p> <p>END STATE - Fire spread to the north is halted with minimal spread from forest lands into adjacent Tribal, BLM, and private lands.</p>							
7. Special Instructions:							
Medical Transport Ground Time: More than 4 hours.							
8. Division/Group Communication Summary							
Function	Channel	RX Frequency N/W	RX Tone/NAC	TX Frequency N/W	TX Tone/NAC	Mode	
TACTICAL	3	168.6000 N	141.3	168.6000 N	141.3	A	
COMMAND	10	168.0625	110.9	162.5375	110.9		
COMMAND	11	167.8375	110.9	162.5625	110.9		
AIR TO GROUND	13	171.1750		171.1750		A	
AIR TO GROUND	14	173.1000		173.1000		A	
9. Prepared By (Resource Unit Leader)			Approved By (Planning Section Chief)			Date	Time
CHERIE AUSGOTHARP/NONI DALTON			CHRISTINE BROWN (T)			09/25/2023	2200

Division/Group Assignment List (ICS 204 WF)
Controlled Unclassified Information//Basic

1. Incident Name:				3.		
FLAT/ANVIL				Branch: V	Division/Group T	
2. Operational Period: DAY						
Date/Time From: 09/26/2023 0700 TUE		Date/Time To: 09/26/2023 2100 TUE				
4. Operations Personnel						
PLANNING OPS	STEPHENS, CLAY			FIELD OPS	COATES, CLINT NORTON, KEVIN (T)	
AIR ATTACK SUPERVISOR	HODGES, GENE; MELTON, MIKE			BRANCH DIRECTOR	SCHUSTER, JARED VAN KEUREN, TY (T)	
				DIVISION/GROUP SUPERVISOR	MCSHANE, TERRY	
5. Resources Assigned this Period						
Strike Team / Task Force / Resource Designator	LWD	Leader	Number Persons	Drop Off PT./Time	Pick Up PT./Time	
C-36 CRW1 ALTA IHC	10/03	CARRUTH, TYLER	22	ANVIL CAMP/0700	ANVIL CAMP/2100	
C-33 CR2I RANCHERIA 81	10/04	STONE, DILLON M	18	ANVIL CAMP/0700	ANVIL CAMP/2100	
C-40 CR2I DIAMOND FIRE NCC 11B	09/29	ECKELMAN, LARRY	20	ANVIL CAMP/0700	ANVIL CAMP/2100	
C-29 CR2I SRV #14	10/03	VIERA, UBALDO	17	ANVIL CAMP/0700	ANVIL CAMP/2100	
C-32 CR2I SHADOW CANYON	10/05	WEBSTER, KERRY	21	ANVIL CAMP/0700	ANVIL CAMP/2100	
C-34 CR2I IDAHO PANHANDLE IHC	10/04	SANDERS, KRESS	22	ANVIL CAMP/0700	ANVIL CAMP/2100	
C-11 CRW2 NORTH PACIFIC FORESTRY	10/03	MCWILLIE, DEMETRIUS	20	ANVIL CAMP/0700	ANVIL CAMP/2100	
O-254 FMOD SUMMER'S TIMBER	10/03	BLANKENSHIP, KYLE	2	ANVIL CAMP/0700	ANVIL CAMP/2100	
E-131 ENG3 GRIFFIN CREEK FIRE	09/30	KRIKAVA, AARON	3	ANVIL CAMP/0700	ANVIL CAMP/2100	
E-135 ENG3 JD FORESTRY	09/30	LOPEZ, LUIS	3	ANVIL CAMP/0700	ANVIL CAMP/2100	
E-11 ENG4 JD FORESTRY	09/27	LOCKE, JAIME	3	ANVIL CAMP/0700	ANVIL CAMP/2100	
E-24 ENG4 CHEWACK WILDFIRE	10/01	GRAVES, ANDREW	3	ANVIL CAMP/0700	ANVIL CAMP/2100	
E-129 ENG4 ALLIED WATER SERVICE	10/01	KNIGHT, JOHN	3	ANVIL CAMP/0700	ANVIL CAMP/2100	
E-252 ENG4 FRANCO REFORESTATION	10/05	HARMON, SHANE	3	ANVIL CAMP/0700	ANVIL CAMP/2100	
E-254 ENG4 C&R REFORESTATION	10/05	GIORDANO, LEXIE	3	ANVIL CAMP/0700	ANVIL CAMP/2100	
E-164 ENG6 PACIFIC OASIS	10/03	ZEBADIAH, CULP	3	ANVIL CAMP/0700	ANVIL CAMP/2100	
E-236 WTS1 WARREN KIRK PARTRIDGE	10/04	ROBERSON, STEVE	1	ANVIL CAMP/0700	ANVIL CAMP/2100	
8. Division/Group Communication Summary						
Function	Channel	RX Frequency N/W	RX Tone/NAC	TX Frequency N/W	TX Tone/NAC	Mode
TACTICAL	8	168.2000	110.9	168.2000	110.9	A
COMMAND	10	168.0625	110.9	162.5375	110.9	A
COMMAND	11	167.8375	110.9	162.5625	110.9	A
AIR TO GROUND	13	171.1750		171.1750		A
AIR TO GROUND	14	173.1000		173.1000		A
9. Prepared By (Resource Unit Leader)			Approved By (Planning Section Chief)		Date	Time
CHERIE AUSGOTHARP/NONI DALTON			CHRISTINE BROWN (T)		09/25/2023	2200

Division/Group Assignment List (ICS 204 WF)
Controlled Unclassified Information//Basic

1. Incident Name:				3.		
FLAT/ANVIL				Branch: V	Division/Group T	
2. Operational Period: DAY						
Date/Time From: 09/26/2023 0700 TUE		Date/Time To: 09/26/2023 2100 TUE				
4. Operations Personnel						
PLANNING OPS		STEPHENS, CLAY		FIELD OPS		COATES, CLINT NORTON, KEVIN (T)
AIR ATTACK SUPERVISOR		HODGES, GENE; MELTON, MIKE		BRANCH DIRECTOR		SCHUSTER, JARED VAN KEUREN, TY (T)
				DIVISION/GROUP SUPERVISOR		MCSHANE, TERRY
5. Resources Assigned this Period						
Strike Team / Task Force / Resource Designator		LWD	Leader	Number Persons	Drop Off PT./Time	Pick Up PT./Time
E-203 WTS2 PACIFIC NW WATER		10/04	BRENNAN, JAMES	1	ANVIL CAMP/0700	ANVIL CAMP/2100
E-206 WTS2 FRESH WATER DELIVERY		10/04	BROADBENT, COLE	1	ANVIL CAMP/0700	ANVIL CAMP/2100
E-19 WTS2 JM TRUCKING #1		09/30	JESSIE, STROHKIRCH	1	ANVIL CAMP/0700	ANVIL CAMP/2100
E-21 WTS2 COWBOY FIRE		09/26	BOYAJIAN, DAN	1	ANVIL CAMP/0700	ANVIL CAMP/2100
E-273 WTS2 JENNY CREEK FIRE SERVICES		10/06	THOMAS, BRADY	1	ANVIL CAMP/0700	ANVIL CAMP/2100
E-113 SKG2 YELLOW JACKET FIRE		10/01	BADENHOP, NICK	2	ANVIL CAMP/0700	ANVIL CAMP/2100
E-233 SKG2 ALVORD FIRE SUPPRESSION		10/04	THOMAS, ART	2	ANVIL CAMP/0700	ANVIL CAMP/2100
O-153 TFLD CHILDS, MEREDITH		09/28		1	ANVIL CAMP/0700	ANVIL CAMP/2100
O-247 TFLD SCIACCA, DUSTIN		10/30		1	ANVIL CAMP/0700	ANVIL CAMP/2100
C-36.3 TFLD BOGDANOFF, BRYAN (T)		10/03		1	ANVIL CAMP/0700	ANVIL CAMP/2100
O-249 TFLD CORDES, BRYAN		10/04		1	ANVIL CAMP/0700	ANVIL CAMP/2100
O-90 SOFC PELTON, ROB		09/28		1	ANVIL CAMP/0700	ANVIL CAMP/2100
O-189 EMPF LAPOINTE, JASON		10/07		1	ANVIL CAMP/0700	ANVIL CAMP/2100
O-299 EMPF MATTHEWS, BRENTON		10/05		1	ANVIL CAMP/0700	ANVIL CAMP/2100
O-233 MESU RANGER MOUNTAIN RESCUE		10/04	YAGER, THOMAS	2	ANVIL CAMP/0700	ANVIL CAMP/2100
E-268 AMB2 FIRELINE MEDICS		10/06	FISHER, SARA	2	ANVIL CAMP/0700	ANVIL CAMP/2100
6. Control Operations/Work Assignments:						
8. Division/Group Communication Summary						
Function	Channel	RX Frequency N/W	RX Tone/NAC	TX Frequency N/W	TX Tone/NAC	Mode
TACTICAL	8	168.2000	110.9	168.2000	110.9	A
COMMAND	10	168.0625	110.9	162.5375	110.9	A
COMMAND	11	167.8375	110.9	162.5625	110.9	A
AIR TO GROUND	13	171.1750		171.1750		A
AIR TO GROUND	14	173.1000		173.1000		A
9. Prepared By (Resource Unit Leader)			Approved By (Planning Section Chief)		Date	Time
CHERIE AUSGOTHARP/NONI DALTON			CHRISTINE BROWN (T)		09/25/2023	2200

Division/Group Assignment List (ICS 204 WF)
Controlled Unclassified Information//Basic

1. Incident Name:				3.			
FLAT/ANVIL				Branch:		Division/Group	
2. Operational Period: DAY				V		T	
Date/Time From: 09/26/2023 0700 TUE		Date/Time To: 09/26/2023 2100 TUE					
4. Operations Personnel							
PLANNING OPS		STEPHENS, CLAY		FIELD OPS		COATES, CLINT NORTON, KEVIN (T)	
AIR ATTACK SUPERVISOR		HODGES, GENE; MELTON, MIKE		BRANCH DIRECTOR		SCHUSTER, JARED VAN KEUREN, TY (T)	
				DIVISION/GROUP SUPERVISOR		MCSHANE, TERRY	
6. Control Operations/Work Assignments:							
TASK - Use tactics with the highest probability of success to keep fire from crossing the Elk River. Contain any spot fires that that are identified South of the Elk River.							
PURPOSE - Keep fire from crossing the Elk River Rd and impacting values to the south.							
END STATE - Fire was kept north of the Elk River River and values were protected.							
7. Special Instructions:							
8. Division/Group Communication Summary							
Function	Channel	RX Frequency N/W	RX Tone/NAC	TX Frequency N/W	TX Tone/NAC	Mode	
TACTICAL	8	168.2000	110.9	168.2000	110.9	A	
COMMAND	10	168.0625	110.9	162.5375	110.9	A	
COMMAND	11	167.8375	110.9	162.5625	110.9	A	
AIR TO GROUND	13	171.1750		171.1750		A	
AIR TO GROUND	14	173.1000		173.1000		A	
9. Prepared By (Resource Unit Leader)			Approved By (Planning Section Chief)			Date	Time
CHERIE AUSGOTHARP/NONI DALTON			CHRISTINE BROWN (T)			09/25/2023	2200

Division/Group Assignment List (ICS 204 WF)
Controlled Unclassified Information//Basic

1. Incident Name:				3.		
FLAT/ANVIL				Branch: V	Division/Group Z	
2. Operational Period: DAY						
Date/Time From: 09/26/2023 0700 TUE		Date/Time To: 09/26/2023 2100 TUE				
4. Operations Personnel						
PLANNING OPS		STEPHENS, CLAY		FIELD OPS		COATES, CLINT NORTON, KEVIN (T)
AIR ATTACK SUPERVISOR		HODGES, GENE; MELTON, MIKE		BRANCH DIRECTOR		SCHUSTER, JARED VAN KEUREN, TY (T)
				DIVISION/GROUP SUPERVISOR		GILES, NATE
5. Resources Assigned this Period						
Strike Team / Task Force / Resource Designator		LWD	Leader	Number Persons	Drop Off PT./Time	Pick Up PT./Time
C-24 CR2I NORTH PACIFIC FORESTRY		09/26	RAMOS, PABLO	20	ANVIL CAMP/0700	ANVIL CAMP/2100
E-128 ENG3 J3 CONTRACTING #49		10/02	KELLEY, ANDRE	3	ANVIL CAMP/0700	ANVIL CAMP/2100
E-257 ENG4 GRIZZLY FIREFIGHTERS		10/05	HERNANDEZ, ESTEVAN	3	ANVIL CAMP/0700	ANVIL CAMP/2100
E-249 ENG6 JD FORESTRY		10/05	DROESCH, FELIX	3	ANVIL CAMP/0700	ANVIL CAMP/2100
E-256 ENG6 VALLEY FIRE SUPPRESSION		10/05	SMITH, ZACH	3	ANVIL CAMP/0700	ANVIL CAMP/2100
O-90 SOFC PELTON, ROB		09/28		1	ANVIL CAMP/0700	ANVIL CAMP/2100
O-89 MESU BACK COUNTRY		10/07	AUNG, THUYA	2	ANVIL CAMP/0700	ANVIL CAMP/2100
O-893 MESV REMS27		10/03	AVERY, MASON	4	ANVIL CAMP/0700	ANVIL CAMP/2100
E-287 AMB2 BEST PRACTICE MEDICINE		09/29	KURTZMAN, BEN	2	ANVIL CAMP/0700	ANVIL CAMP/2100
6. Control Operations/Work Assignments:						
TASK - Use tactics with the highest probability of success to keep fire from crossing the Elk River. Contain any spot fires that that are identified South of the Elk River.						
PURPOSE - Protect private structures and other values adjacent to the Elk River Rd.						
END STATE - Identified values adjacent to and West of the Elk River are protected and fire progression is halted.						
7. Special Instructions:						
Medical Transport Ground Time: 2 hours.						
8. Division/Group Communication Summary						
Function	Channel	RX Frequency N/W	RX Tone/NAC	TX Frequency N/W	TX Tone/NAC	Mode
TACTICAL	4	166.7250	141.3	166.7250	141.3	A
AIR TO GROUND	13	171.1750		171.1750		A
AIR TO GROUND	14	173.1000		173.1000		A
9. Prepared By (Resource Unit Leader)			Approved By (Planning Section Chief)		Date	Time
CHERIE AUSGOTHARP/NONI DALTON			CHRISTINE BROWN (T)		09/25/2023	2200

Division/Group Assignment List (ICS 204 WF)
Controlled Unclassified Information//Basic

1. Incident Name:				3.		
FLAT/ANVIL				Branch: V	Division/Group STRUCTURE GROUP	
2. Operational Period: DAY						
Date/Time From: 09/26/2023 0700 TUE		Date/Time To: 09/26/2023 2100 TUE				
4. Operations Personnel						
PLANNING OPS		STEPHENS, CLAY		FIELD OPS		COATES, CLINT NORTON, KEVIN (T)
AIR ATTACK SUPERVISOR		HODGES, GENE; MELTON, MIKE		BRANCH DIRECTOR		SCHUSTER, JARED VAN KEUREN (T)
				DIVISION/GROUP SUPERVISOR		ELLISON, ERIC FEARN, MICKEY (T)
5. Resources Assigned this Period						
Strike Team / Task Force / Resource Designator		LWD	Leader	Number Persons	Drop Off PT./Time	Pick Up PT./Time
E-5 ENG4 THREE STRIPES CONTRACTING		09/29	MENDOZA, DOMINGO	3	ANVIL CAMP/0700	ANVIL CAMP/2100
E-279 ENG5 BLACKSTONE FORESTRY		10/05	STAGGS, JOE	3	ANVIL CAMP/0700	ANVIL CAMP/2100
E-100 ENG6 PROMETHEUS REFORESTATION		09/27	HERRA, RAUL	3	ANVIL CAMP/0700	ANVIL CAMP/2100
E-102 ENG6 BLACKSTONE FORESTRY		09/27	STEVENSON, TYLER	3	ANVIL CAMP/0700	ANVIL CAMP/2100
E-103 ENG6 DAVID C. SUNDANCE FIRE		09/27	GARCIA, EMILIO	3	ANVIL CAMP/0700	ANVIL CAMP/2100
E-283 ENG6 BIG STATE WILDFIRE		09/27	FINN, MATT	3	ANVIL CAMP/0700	ANVIL CAMP/2100
E-301 WTS2 JM TRUCKING #2		09/30	MCCAFFERTY, HUGH	1	ANVIL CAMP/0700	ANVIL CAMP/2100
E-104 WTS2 DOUBLE R & C		09/28	HERRON, TATE	1	ANVIL CAMP/0700	ANVIL CAMP/2100
O-889 TFLD CLIFTON, CRAIG		09/29		1	ANVIL CAMP/0700	ANVIL CAMP/2100
O-194 TFLD MCCREARY, BRIAN (T)		09/30		1	ANVIL CAMP/0700	ANVIL CAMP/2100
O-223 FOBS PETTINGILL, LYNNETTE		10/02		1	ANVIL CAMP/0700	ANVIL CAMP/2100
O-342 FOBS CLINT, JOSHUA		10/08		1	ANVIL CAMP/0700	ANVIL CAMP/2100
8. Division/Group Communication Summary						
Function	Channel	RX Frequency N/W	RX Tone/NAC	TX Frequency N/W	TX Tone/NAC	Mode
TACTICAL	2	168.2000	141.3	168.2000	141.3	A
COMMAND	8	171.0375	110.9	162.1875	110.9	A
COMMAND	9	170.4500	110.9	168.1000	110.9	
COMMAND	10	168.0625	110.9	162.5375	110.9	
COMMAND	11	167.8375	110.9	162.5625	110.9	
AIR TO GROUND	13	171.1750		171.1750		A
AIR TO GROUND	14	173.1000		173.1000		A
9. Prepared By (Resource Unit Leader)			Approved By (Planning Section Chief)		Date	Time
CHERIE AUSGOTHARP/NONI DALTON			CHRISTINE BROWN (T)		09/25/2023	2200

Division/Group Assignment List (ICS 204 WF)
Controlled Unclassified Information//Basic

1. Incident Name:				3.		
FLAT/ANVIL				Branch: V	Division/Group STRUCTURE GROUP	
2. Operational Period: DAY						
Date/Time From: 09/26/2023 0700 TUE		Date/Time To: 09/26/2023 2100 TUE				
4. Operations Personnel						
PLANNING OPS		STEPHENS, CLAY		FIELD OPS		COATES, CLINT NORTON, KEVIN (T)
AIR ATTACK SUPERVISOR		HODGES, GENE; MELTON, MIKE		BRANCH DIRECTOR		SCHUSTER, JARED VAN KEUREN (T)
				DIVISION/GROUP SUPERVISOR		ELLISON, ERIC FEARN, MICKEY (T)
5. Resources Assigned this Period						
Strike Team / Task Force / Resource Designator		LWD	Leader	Number Persons	Drop Off PT./Time	Pick Up PT./Time
E-292 - EASTERN OREGON TASK FORCE		09/29			ANVIL CAMP/0700	ANVIL CAMP/2100
E-292.1 TFLD GOODPASTER, NOEL		09/29		1	ANVIL CAMP/0700	ANVIL CAMP/2100
E-292.2 TFLD OROZCO, ANDRES		09/29		1	ANVIL CAMP/0700	ANVIL CAMP/2100
E-292.3 ENG4 BLM FORT ROCK GS - 7477		09/29	HAHN, ERIC	5	ANVIL CAMP/0700	ANVIL CAMP/2100
E-292.4 ENG4 3430		09/29	COLLINS, CODY	3	ANVIL CAMP/0700	ANVIL CAMP/2100
E-292.5 ENG4 3438		09/29	SCHLUPE, CONNELLY	3	ANVIL CAMP/0700	ANVIL CAMP/2100
E-292.6 ENG4 KLAMATH RD - 461		09/29	CORNILS, CASEY	5	ANVIL CAMP/0700	ANVIL CAMP/2100
E-292.7 ENG3 BURNS - 2321		09/29	SITZ, CHANEL	7	ANVIL CAMP/0700	ANVIL CAMP/2100
O-323 SOFR FOCO, DONALD		10/07		1	ANVIL CAMP/0700	ANVIL CAMP/2100
O-879 EMTF MINES, RAY		10/05		1	ANVIL CAMP/0700	ANVIL CAMP/2100
O-187 EMPF LUER, JOE		10/07		1	ANVIL CAMP/0700	ANVIL CAMP/2100
O-333 MESU HIGH PRIORITY CONSULTING LLC		10/05	MORGAN, BRANDON	2	ANVIL CAMP/0700	ANVIL CAMP/2100
6. Control Operations/Work Assignments:						
8. Division/Group Communication Summary						
Function	Channel	RX Frequency N/W	RX Tone/NAC	TX Frequency N/W	TX Tone/NAC	Mode
TACTICAL	2	168.2000	141.3	168.2000	141.3	A
COMMAND	8	171.0375	110.9	162.1875	110.9	A
COMMAND	9	170.4500	110.9	168.1000	110.9	
COMMAND	10	168.0625	110.9	162.5375	110.9	
COMMAND	11	167.8375	110.9	162.5625	110.9	
AIR TO GROUND	13	171.1750		171.1750		A
AIR TO GROUND	14	173.1000		173.1000		A
9. Prepared By (Resource Unit Leader)			Approved By (Planning Section Chief)		Date	Time
CHERIE AUSGOTHARP/NONI DALTON			CHRISTINE BROWN (T)		09/25/2023	2200

Division/Group Assignment List (ICS 204 WF)
Controlled Unclassified Information//Basic

1. Incident Name:				3.			
FLAT/ANVIL				Branch:		Division/Group	
2. Operational Period: DAY				V		STRUCTURE GROUP	
Date/Time From: 09/26/2023 0700 TUE		Date/Time To: 09/26/2023 2100 TUE					
4. Operations Personnel							
PLANNING OPS		STEPHENS, CLAY		FIELD OPS		COATES, CLINT NORTON, KEVIN (T)	
AIR ATTACK SUPERVISOR		HODGES, GENE; MELTON, MIKE		BRANCH DIRECTOR		SCHUSTER, JARED VAN KEUREN (T)	
				DIVISION/GROUP SUPERVISOR		ELLISON, ERIC FEARN, MICKEY (T)	
6. Control Operations/Work Assignments:							
<p>TASK - Implement structure protection for residences in the Elk and Sixes River corridors, and the Grassy Knob road area. Coordinate with local government partners as needed.</p> <p>PURPOSE - Prevent fire spread into structures and other infrastructure.</p> <p>END STATE - Structures in the Elk and Sixes River corridors do not receive negative impacts from the fire.</p>							
7. Special Instructions:							
Coordinate medical response needs with adjacent divisions.							
8. Division/Group Communication Summary							
Function	Channel	RX Frequency N/W	RX Tone/NAC	TX Frequency N/W	TX Tone/NAC	Mode	
TACTICAL	2	168.2000	141.3	168.2000	141.3	A	
COMMAND	8	171.0375	110.9	162.1875	110.9	A	
COMMAND	9	170.4500	110.9	168.1000	110.9		
COMMAND	10	168.0625	110.9	162.5375	110.9		
COMMAND	11	167.8375	110.9	162.5625	110.9		
AIR TO GROUND	13	171.1750		171.1750		A	
AIR TO GROUND	14	173.1000		173.1000		A	
9. Prepared By (Resource Unit Leader)			Approved By (Planning Section Chief)			Date	Time
CHERIE AUSGOTHARP/NONI DALTON			CHRISTINE BROWN (T)			09/25/2023	2200

Division/Group Assignment List (ICS 204 WF)
Controlled Unclassified Information//Basic

1. Incident Name:				3.		
FLAT/ANVIL				Branch: V	Division/Group SOUTH CONTINGENCY	
2. Operational Period: DAY						
Date/Time From: 09/26/2023 0700 TUE		Date/Time To: 09/26/2023 2100 TUE				
4. Operations Personnel						
PLANNING OPS		STEPHENS, CLAY		FIELD OPS		COATES, CLINT NORTON, KEVIN (T)
AIR ATTACK SUPERVISOR		HODGES, GENE; MELTON, MIKE		BRANCH DIRECTOR		SCHUSTER, JARED VAN KEUREN, TY (T)
				DIVISION/GROUP SUPERVISOR		BERGSENG, RILEY CONTRERAS, JOSE (T)
5. Resources Assigned this Period						
Strike Team / Task Force / Resource Designator		LWD	Leader	Number Persons	Drop Off PT./Time	Pick Up PT./Time
C-31 CR2I PATRICK ENVIRONMENTAL		10/04	EIKENBERRY, LAUREN	20	ANVIL CAMP/0700	ANVIL CAMP/2100
C-45 CRW2 NORTH PACIFIC FORESTRY		10/06	RAMIREZ, ALEJANDRO	20	ANVIL CAMP/0700	ANVIL CAMP/2100
E-105 DZR2 ABLE SERVICES		09/28	SMITH, JEREMY	2	ANVIL CAMP/0700	ANVIL CAMP/2100
E-183 DZR2 JSW LOGGING		10/03	WOODWARD, KADE	2	ANVIL CAMP/0700	ANVIL CAMP/2100
E-185 DZR2 HEAVY IRON		10/03	SHARP, RON	2	ANVIL CAMP/0700	ANVIL CAMP/2100
E-280 DZR2 CAMP, MARK		09/18	WHITE, BOB	2	ANVIL CAMP/0700	ANVIL CAMP/2100
E-302 EXC2 BRONSON		09/28	BRONSON, JASON	2	ANVIL CAMP/0700	ANVIL CAMP/2100
E-243 MBM1 ZEB'S TREE SERVICE		10/05	WILLIAMS, ZACH	2	ANVIL CAMP/0700	ANVIL CAMP/2100
E-156 MBM2 BRIGGS TRUCKING		10/02	SHEETS, DONAVAN	2	ANVIL CAMP/0700	ANVIL CAMP/2100
E-187 MBM2 BRUCE YOUNG LOGGING		10/04	YOUNG, BRUCE	2	ANVIL CAMP/0700	ANVIL CAMP/2100
E-188 MBM2 HOFBAUER STEVE		10/03	WILLIAMS, JUSTIN	2	ANVIL CAMP/0700	ANVIL CAMP/2100
E-189 MBM2 TABLE ROCK FORESTRY		10/03	LARSON, JEREMY	2	ANVIL CAMP/0700	ANVIL CAMP/2100
E-190 MBM2 WILLIAM RAY EATON		10/03	EATON, WILLIAM	1	ANVIL CAMP/0700	ANVIL CAMP/2100
E-191 MBM2 DUKE, ANDREW		10/03	SVEEN, MATT	2	ANVIL CAMP/0700	ANVIL CAMP/2100
E-192 MBM2 MORRIS FORESTRY		10/03	DONAHUE, TODD	2	ANVIL CAMP/0700	ANVIL CAMP/2100
E-286 MBM2 UTTING CONSTRUCTION		10/04	UTTING, JON	2	ANVIL CAMP/0700	ANVIL CAMP/2100
E-95 MBM3 PARTRIDGE		10/06	WISBEY, TODD	2	ANVIL CAMP/0700	ANVIL CAMP/2100
8. Division/Group Communication Summary						
Function	Channel	RX Frequency N/W	RX Tone/NAC	TX Frequency N/W	TX Tone/NAC	Mode
TACTICAL	5	166.7750	141.3	166.7750	141.3	
COMMAND	10	168.0625	110.9	162.5375	110.9	A
COMMAND	11	167.8375	110.9	162.5625	110.9	A
AIR TO GROUND	13	171.1750		171.1750		A
AIR TO GROUND	14	173.1000		173.1000		A
9. Prepared By (Resource Unit Leader)			Approved By (Planning Section Chief)		Date	Time
CHERIE AUSGOTHARP/NONI DALTON			CHRISTINE BROWN (T)		09/25/2023	2200

Division/Group Assignment List (ICS 204 WF)
Controlled Unclassified Information//Basic

1. Incident Name:				3.		
FLAT/ANVIL				Branch: V	Division/Group SOUTH CONTINGENCY	
2. Operational Period: DAY						
Date/Time From: 09/26/2023 0700 TUE		Date/Time To: 09/26/2023 2100 TUE				
4. Operations Personnel						
PLANNING OPS		STEPHENS, CLAY		FIELD OPS		COATES, CLINT NORTON, KEVIN (T)
AIR ATTACK SUPERVISOR		HODGES, GENE; MELTON, MIKE		BRANCH DIRECTOR		SCHUSTER, JARED VAN KEUREN, TY (T)
				DIVISION/GROUP SUPERVISOR		BERGSENG, RILEY CONTRERAS, JOSE (T)
5. Resources Assigned this Period						
Strike Team / Task Force / Resource Designator		LWD	Leader	Number Persons	Drop Off PT./Time	Pick Up PT./Time
E-116 MBM3 PACIFIC RIDGELINE		09/30	HULTS, FRED	2	ANVIL CAMP/0700	ANVIL CAMP/2100
E-162 SKD2 PJF INC		10/02	FENTER, AARON	2	ANVIL CAMP/0700	ANVIL CAMP/2100
E-225 SKD2 RIM ROCK EQUIPMENT		10/05	VANBUREN, ROBBY	2	ANVIL CAMP/0700	ANVIL CAMP/2100
E-207 SKD2 BOB MURRAY		10/06	CAIRN, HERBERT	2	ANVIL CAMP/0700	ANVIL CAMP/2100
E-171 FEL1 JSW UNLIMITED		10/03	JACE, RHODEN	2	ANVIL CAMP/0700	ANVIL CAMP/2100
E-172 FEL2 RUDE LOGGING		10/03	KOWING, STEVE	2	ANVIL CAMP/0700	ANVIL CAMP/2100
E-159 CHP2 JO INTERNATIONAL		10/05	AROZCO, JAVIER	3	ANVIL CAMP/0700	ANVIL CAMP/2100
E-160 CHP2 TORRES CONTRACTING		10/02	CORTES, ANGEL	3	ANVIL CAMP/0700	ANVIL CAMP/2100
E-106 CHP3 C2C WILDFIRE		09/28	MEYERS, MICHAEL	3	ANVIL CAMP/0700	ANVIL CAMP/2100
E-108 CHP3 WEST COAST REFORESTATION		09/28	VEGA, LUIS	3	ANVIL CAMP/0700	ANVIL CAMP/2100
O-166 TFLD ANTHIS, CHRIS		10/02		1	ANVIL CAMP/0700	ANVIL CAMP/2100
O-248 TFLD PIGATI, ZACHARY		10/04		1	ANVIL CAMP/0700	ANVIL CAMP/2100
O-246 TFLD OSBORNE, KYLE (T)		10/04		1	ANVIL CAMP/0700	ANVIL CAMP/2100
O-302 TFLD DEWITT, SEAN		09/30		1	ANVIL CAMP/0700	ANVIL CAMP/2100
O-345 TFLD COOKE, TONY		10/01		1	ANVIL CAMP/0700	ANVIL CAMP/2100
O-170 HEQB DANOWSKI, JOSEPH		09/30		1	ANVIL CAMP/0700	ANVIL CAMP/2100
O-177 HEQB SCHMIDT, KYLE (T)		09/30		1	ANVIL CAMP/0700	ANVIL CAMP/2100
8. Division/Group Communication Summary						
Function	Channel	RX Frequency N/W	RX Tone/NAC	TX Frequency N/W	TX Tone/NAC	Mode
TACTICAL	5	166.7750	141.3	166.7750	141.3	
COMMAND	10	168.0625	110.9	162.5375	110.9	A
COMMAND	11	167.8375	110.9	162.5625	110.9	A
AIR TO GROUND	13	171.1750		171.1750		A
AIR TO GROUND	14	173.1000		173.1000		A
9. Prepared By (Resource Unit Leader)			Approved By (Planning Section Chief)		Date	Time
CHERIE AUSGOTHARP/NONI DALTON			CHRISTINE BROWN (T)		09/25/2023	2200

Division/Group Assignment List (ICS 204 WF)
Controlled Unclassified Information//Basic

1. Incident Name:				3.		
FLAT/ANVIL				Branch: V	Division/Group SOUTH CONTINGENCY	
2. Operational Period: DAY						
Date/Time From: 09/26/2023 0700 TUE		Date/Time To: 09/26/2023 2100 TUE				
4. Operations Personnel						
PLANNING OPS	STEPHENS, CLAY			FIELD OPS	COATES, CLINT NORTON, KEVIN (T)	
AIR ATTACK SUPERVISOR	HODGES, GENE; MELTON, MIKE			BRANCH DIRECTOR	SCHUSTER, JARED VAN KEUREN, TY (T)	
				DIVISION/GROUP SUPERVISOR	BERGSENG, RILEY CONTRERAS, JOSE (T)	
5. Resources Assigned this Period						
Strike Team / Task Force / Resource Designator	LWD	Leader	Number Persons	Drop Off PT./Time	Pick Up PT./Time	
O-222 HEQB ENGLISH, SCOTT	09/30		1	ANVIL CAMP/0700	ANVIL CAMP/2100	
O-242 HEQB SHIELDS, ANDREW	10/06		1	ANVIL CAMP/0700	ANVIL CAMP/2100	
O-275 HEQB CZINSKI, CASEY	09/28		1	ANVIL CAMP/0700	ANVIL CAMP/2100	
O-314 HEQB LOVELESS, DALTON (T)	10/01		1	ANVIL CAMP/0700	ANVIL CAMP/2100	
O-155 AEMF CUNNINGHAM, THANE MCCRINDLE	10/06		1	ANVIL CAMP/0700	ANVIL CAMP/2100	
O-188 EMPF KEYZER, RODNEY	10/07		1	ANVIL CAMP/0700	ANVIL CAMP/2100	
O-231 MESU SPEARHEAD MEDICS	10/03	KEYES, JONATHAN	4	ANVIL CAMP/0700	ANVIL CAMP/2100	
E-465 MESU MED13	10/06	RAMIREZ, JEREMY	2	ANVIL CAMP/0700	ANVIL CAMP/2100	
E-269 AMB2 FIRELINE MEDICS	10/06	HERBIG, JOHN	2	ANVIL CAMP/0700	ANVIL CAMP/2100	
6. Control Operations/Work Assignments:						
<p>TASK - Coordinate with CFPA to identify and establish contingency lines and input to Field Maps. Identify and establish contingency lines in Branch V for use if fire spreads south of Elk River.</p> <p>PURPOSE - Provide options for fire perimeter control or access if the fire spreads south of the Elk River.</p> <p>END STATE - Contingency lines are established and ready for use if fire spreads south of the Elk River.</p> <p>NEEDS: 3 CRW2 or CR2I, 1 EXC2, 1 CHP3.</p>						
7. Special Instructions:						
8. Division/Group Communication Summary						
Function	Channel	RX Frequency N/W	RX Tone/NAC	TX Frequency N/W	TX Tone/NAC	Mode
TACTICAL	5	166.7750	141.3	166.7750	141.3	
COMMAND	10	168.0625	110.9	162.5375	110.9	A
COMMAND	11	167.8375	110.9	162.5625	110.9	A
AIR TO GROUND	13	171.1750		171.1750		A
AIR TO GROUND	14	173.1000		173.1000		A
9. Prepared By (Resource Unit Leader)			Approved By (Planning Section Chief)		Date	Time
CHERIE AUSGOTHARP/NONI DALTON			CHRISTINE BROWN (T)		09/25/2023	2200

Division/Group Assignment List (ICS 204 WF)
Controlled Unclassified Information//Basic

1. Incident Name:				3.		
FLAT/ANVIL				Branch:	Division/Group	
2. Operational Period: DAY						
Date/Time From: 09/26/2023 0700 TUE		Date/Time To: 09/26/2023 2100 TUE		COOS FPA	CFPA GROUP	
4. Operations Personnel						
PLANNING OPS		STEPHENS, CLAY		FIELD OPS		COATES, CLINT NORTON, KEVIN (T)
AIR ATTACK SUPERVISOR		HODGES, GENE; MELTON, MIKE		BRANCH DIRECTOR		GIBBONS, KYLE
				DIVISION/GROUP SUPERVISOR		SIMMONS, RUSSELL SIEBRASSE, CHRISTOPHER (T)
5. Resources Assigned this Period						
Strike Team / Task Force / Resource Designator		LWD	Leader	Number Persons	Drop Off PT./Time	Pick Up PT./Time
C-10006 CRW2 DUST BUSTER PLUS C-116				20	ANVIL CAMP/0700	ANVIL CAMP/1900
C-10007 CRW2 DUST BUSTER PLUS C-117				20	ANVIL CAMP/0700	ANVIL CAMP/1900
C-10008 CRW2 DUST BUSTER C-118		10/03	MORSE, KACY	20	ANVIL CAMP/0700	ANVIL CAMP/1900
E-10011 ENG6 HB FORESTRY			MACDONELL, FORREST	1	ANVIL CAMP/0700	ANVIL CAMP/1900
E-10008 ENG6 3B'S FORESTRY		09/27	MARLOW, MIKE	3	ANVIL CAMP/0700	ANVIL CAMP/1900
E-10009 ENG6 HB FORESTRY E14		09/27	HARTMAN, JUSTIN	3	ANVIL CAMP/0700	ANVIL CAMP/1900
E-10010 ENG6 FORREST SEIBOLD		09/27	VELA, AARON	3	ANVIL CAMP/0700	ANVIL CAMP/1900
E-10013 WTS1 BRADY'S BACKHOE		09/28	WESTMORELAND, BRADY	1	ANVIL CAMP/0700	ANVIL CAMP/1900
E-10014 WTS1 NORTHSTATE				1	ANVIL CAMP/0700	ANVIL CAMP/1900
E-10031 WTS2 - KIRKLAND CONTRACTING		10/02	KIRKLAND, KERRY	1	ANVIL CAMP/0700	ANVIL CAMP/1900
E-10041 WTS2 TENDER - 5S LAND SERVICES				1	ANVIL CAMP/0700	ANVIL CAMP/1900
E-10015 DZR1 NGU LOGGING				1	ANVIL CAMP/0700	ANVIL CAMP/1900
E-10034 DZR1 D7G - DOUBLE S				1	ANVIL CAMP/0700	ANVIL CAMP/1900
E-10002 DZR2 JBL TRUCKING			DOUBLE SHIFTED	1	ANVIL CAMP/0700	ANVIL CAMP/1900
E-10003 DZR2 SUTPHIN TRUCKING				1	ANVIL CAMP/0700	ANVIL CAMP/1900
E-10012 DZR2 CFPA COOS BAY		09/28	HONL, ANTHONY R	2	ANVIL CAMP/0700	ANVIL CAMP/1900
E-10027 DZR2 MOORE MILL			LANGE, JOE	1	ANVIL CAMP/0700	ANVIL CAMP/1900
E-10026 EXC2 MOORE MILL			MILLER, JEFF	1	ANVIL CAMP/0700	ANVIL CAMP/1900
8. Division/Group Communication Summary						
Function	Channel	RX Frequency N/W	RX Tone/NAC	TX Frequency N/W	TX Tone/NAC	Mode
TACTICAL	1	168.050	141.3	168.050	141.3	
COMMAND	10	168.0625	110.9	162.5375	110.9	
AIR TO GROUND	13	171.1750		171.1750		A
AIR TO GROUND	14	173.1000		173.1000		A
9. Prepared By (Resource Unit Leader)			Approved By (Planning Section Chief)		Date	Time
CHERIE AUSGOTHARP/NONI DALTON			CHRISTINE BROWN (T)		09/25/2023	2200

Division/Group Assignment List (ICS 204 WF)
 Controlled Unclassified Information//Basic

1. Incident Name:		3.	
FLAT/ANVIL		Branch:	Division/Group
2. Operational Period: DAY		COOS FPA	CFPA GROUP
Date/Time From: 09/26/2023 0700 TUE	Date/Time To: 09/26/2023 2100 TUE		

4. Operations Personnel			
PLANNING OPS	STEPHENS, CLAY	FIELD OPS	COATES, CLINT NORTON, KEVIN (T)
AIR ATTACK SUPERVISOR	HODGES, GENE; MELTON, MIKE	BRANCH DIRECTOR	GIBBONS, KYLE
		DIVISION/GROUP SUPERVISOR	SIMMONS, RUSSELL SIEBRASSE, CHRISTOPHER (T)

5. Resources Assigned this Period						
Strike Team / Task Force / Resource Designator	LWD	Leader	Number Persons	Drop Off PT./Time	Pick Up PT./Time	
E-10036 MBM2 MOORE MILL			1	ANVIL CAMP/0700	ANVIL CAMP/1900	
E-10030 FEL1 ZB CUTTING			1	ANVIL CAMP/0700	ANVIL CAMP/1900	
E-10039 LOGL JNK CUTTING			1	ANVIL CAMP/0700	ANVIL CAMP/1900	
O-10007 FMOD FALLER MODULE	09/29		2	ANVIL CAMP/0700	ANVIL CAMP/1900	
O-10019 DIVS BROWN, DAVID			1	ANVIL CAMP/0700	ANVIL CAMP/1900	
O-10010 TFLD WOMACK, TYLER B	10/01		1	ANVIL CAMP/0700	ANVIL CAMP/1900	
O-10012 TFLD BLAIR, JESSE	10/01		1	ANVIL CAMP/0700	ANVIL CAMP/1900	
O-10014 TFLD EBERLEIN, MARCUS R	10/01		1	ANVIL CAMP/0700	ANVIL CAMP/1900	
O-10005 HEQB PRITCHETT, CODY L	09/27		1	ANVIL CAMP/0700	ANVIL CAMP/1900	
O-10017 HEQB DEXTER, WESLEY B	10/15		1	ANVIL CAMP/0700	ANVIL CAMP/1900	
E-10021 VUTV CFPA UTV #1				ANVIL CAMP/0700	ANVIL CAMP/1900	
E-10025 VATV - ODF IRA GRAYBACK 219802				ANVIL CAMP/0700	ANVIL CAMP/1900	
E-10033 VUTV GOLD BEACH FIRE				ANVIL CAMP/0700	ANVIL CAMP/1900	
E-10022 VUTV CFPA UTV2				ANVIL CAMP/0700	ANVIL CAMP/1900	
E-10023 VUTV CFPA UTV 3				ANVIL CAMP/0700	ANVIL CAMP/1900	
E-10016 LOW1 WATERMAN TRUCKING #1				ANVIL CAMP/0700	ANVIL CAMP/1900	
E-10017 LOW1 #2 - WATERMAN				ANVIL CAMP/0700	ANVIL CAMP/1900	

8. Division/Group Communication Summary						
Function	Channel	RX Frequency N/W	RX Tone/NAC	TX Frequency N/W	TX Tone/NAC	Mode
TACTICAL	1	168.050	141.3	168.050	141.3	
COMMAND	10	168.0625	110.9	162.5375	110.9	
AIR TO GROUND	13	171.1750		171.1750		A
AIR TO GROUND	14	173.1000		173.1000		A

9. Prepared By (Resource Unit Leader)	Approved By (Planning Section Chief)	Date	Time
CHERIE AUSGOTHARP/NONI DALTON	CHRISTINE BROWN (T)	09/25/2023	2200

Division/Group Assignment List (ICS 204 WF)
Controlled Unclassified Information//Basic

1. Incident Name:		3.				
FLAT/ANVIL		Branch:		Division/Group		
2. Operational Period: DAY		COOS FPA		CFPA GROUP		
Date/Time From: 09/26/2023 0700 TUE	Date/Time To: 09/26/2023 2100 TUE					
4. Operations Personnel						
PLANNING OPS	STEPHENS, CLAY		FIELD OPS	COATES, CLINT NORTON, KEVIN (T)		
AIR ATTACK SUPERVISOR	HODGES, GENE; MELTON, MIKE		BRANCH DIRECTOR	GIBBONS, KYLE		
		DIVISION/GROUP SUPERVISOR	SIMMONS, RUSSELL SIEBRASSE, CHRISTOPHER (T)			
5. Resources Assigned this Period						
Strike Team / Task Force / Resource Designator		LWD	Leader	Number Persons	Drop Off PT./Time	Pick Up PT./Time
E-10018 LOW1 JBL TRUCKING			DOUBLE SHIFTED		ANVIL CAMP/0700	ANVIL CAMP/1900
E-10038 LOW1 MOORE MILL					ANVIL CAMP/0700	ANVIL CAMP/1900
6. Control Operations/Work Assignments:						
<p>TASK - Coordinate with divisions to implement direct and indirect control lines on the north and west sides of the fire. PURPOSE - To create control lines with the highest probability of success. END STATE - Fire spread is limited to the greatest extent possible.</p>						
7. Special Instructions:						
Coordinate medical response needs with adjacent divisions.						
8. Division/Group Communication Summary						
Function	Channel	RX Frequency N/W	RX Tone/NAC	TX Frequency N/W	TX Tone/NAC	Mode
TACTICAL	1	168.050	141.3	168.050	141.3	
COMMAND	10	168.0625	110.9	162.5375	110.9	
AIR TO GROUND	13	171.1750		171.1750		A
AIR TO GROUND	14	173.1000		173.1000		A
9. Prepared By (Resource Unit Leader)		Approved By (Planning Section Chief)		Date	Time	
CHERIE AUSGOTHARP/NONI DALTON		CHRISTINE BROWN (T)		09/25/2023	2200	

Division/Group Assignment List (ICS 204 WF)
Controlled Unclassified Information//Basic

1. Incident Name:			3.			
FLAT/ANVIL			Branch:		Division/Group	
2. Operational Period: DAY					STAGING	
Date/Time From: 09/26/2023 0700 TUE		Date/Time To: 09/26/2023 2100 TUE				
4. Operations Personnel						
PLANNING OPS		BEHM, FORREST		STAGING AREA MANAGER		HAWKINS, TOM
5. Resources Assigned this Period						
Strike Team / Task Force / Resource Designator		LWD	Leader	Number Persons	Drop Off PT./Time	Pick Up PT./Time
E-196 ENG4 HB FORESTRY LLC		10/04		3	ANVIL CAMP/0700	ANVIL CAMP/2100
E-136 ENG4 TORRES CONTRACTING		09/30	NAVARRO, JOSE	3	ANVIL CAMP/0700	ANVIL CAMP/2100
E-132 ENG5 MILLER TIMBER SERVICES		09/30	HORTERT, MYCHAL	3	ANVIL CAMP/0700	ANVIL CAMP/2100
E-140 ENG6 HB FORESTRY		10/01	GONZALEZ, AARON	3	ANVIL CAMP/0700	ANVIL CAMP/2100
E-205 WTS2 ABLE SERVICES		10/04	KNEELAND, DAVID	1	ANVIL CAMP/0700	ANVIL CAMP/2100
6. Control Operations/Work Assignments:						
7. Special Instructions:						
8. Division/Group Communication Summary						
Function	Channel	RX Frequency N/W	RX Tone/NAC	TX Frequency N/W	TX Tone/NAC	Mode
COMMAND						
TACTICAL						
LOGISTICS						
AIR TO GROUND						
9. Prepared By (Resource Unit Leader)			Approved By (Planning Section Chief)		Date	Time
CHERIE AUSGOTHARP/NONI DALTON			CHRISTINE BROWN (T)		09/25/2023	2200

ICS-220 AIR OPERATIONS SUMMARY		Prepared by: Kevin Greenhalgh, AOBDD		Prepared Date: 09/25/23		Prepared Time: 1800	
1. INCIDENT NAME		2. OPS PERIOD DATE	START TIME	END TIME	SUNRISE	SUNSET TIME	
Flat Fire & Anvil Fire		09/26/23	0700	2000	0704	1903	
3. REMARKS (Safety Notes, Hazards) ICP Operational Briefing 0700/ Air Ops Briefing 0800 REMARKS: Practice SEE AND AVOID tactic to promote airspace de-confliction and hazard avoidance. Perform high level recon before descending low level. Ensure lines are clear before initiating drop sequence. HAZARDS: Power Lines, Wildland/Urban Interface, t-storm outflow winds, gusty erratic winds, smoke, high density altitude, and UAS. (REPORT UAS SIGHTINGS TO AIR ATTACK.) Please send all aircraft costs to helibase manager, 2023.flat.or.finance@firenet.gov for Flat Fire 2023.anvil.finance@firenet.gov for Anvil Fire fiathelibase@gmail.com anvilhelibase@gmail.com		4. READY ALERT AIRCRAFT Initial Attack: As requested by dispatch. Medivac: NPS Short Haul/NZ34BH Yellowstone Location – Grants Pass (3S8) Medic 695 Hoist/NVG (Secondary) (0.60+ response) order through NWCC		5. AIRSPACE INFORMATION TFR: 3/3390 (Anvil) TFR Freq: 132.6750 9000' msl (24 hrs.)			
6. PERSONNEL		NAME	PHONE #	7. FREQUENCIES		VHF-AM	VHF-FM
Air Operations Branch Director	Kevin Greenhalgh	(435) 691-3771	A/A Anvil Fire (TFR) A/A Anvil Fire (Rotor) A/A Anvil Fire (Briefing)	132.6750 121.1750 123.8750			
Air Support Group Supervisor Air Support Group Supervisor (T) Air Support Group Supervisor (T)	Mike Byers Alan Syphus Andrew Larrimore	(801) 821-7287 (435) 632-3395 (307) 431-6165	A/G Flat Fire (Primary) A/G Flat Fire (Secondary) A/G Anvil Fire (Primary) A/G Anvil Fire (Secondary)			168.4000 166.6125 171.1750 173.1000	
Air Tactical Group Supervisor Air Tactical Group Supervisor Helicopter Coordinator	Mike Melton Gene Hodges Jerry Messenger	(435) 590-4712 (208) 313-7826 (541) 306-0907	Medivac Air Ambulance VMED 29 Medivac Air Ambulance VMED 28 (HEAR)			155.3475 Tone 156.7 RX/TX 155.3400 no Tone	
Helibase Manager (Flat) Helibase Manager (Anvil) Helicopter Contact (Gold Beach) Helibase Manager (Powers)	Saul Ballaine Steven Chaffin Missy Schwarz Alex Watson (T) Lee Stewart	(541) 539-9377 (916) 666-1802 (208) 691-7400 (541) 240-9330 (775) 220-6364	North IA A/G 62 North IA A/G 51 North IA A/A (Primary) North IA A/A (Secondary)	124.475 132.725		169.3625 168.3125	

8. FIXED WING AIRCRAFT

FAA #	RO #	TY	MAKE/MODEL	BASE	START	AVAILABLE	PERSONNEL	REMARKS
-	-	-	-	-	-	-	-	-

Codes for Remarks C=Cargo P=Passengers B=Bucket SN=Snorkel R=Rappel SH=Short Haul E=Extraction M=Medical Evacuation H=Hoist EU=Exclusive Use

FAA N#	RO #	TY	MAKE/MODEL	BASE	AVAIL	REMARKS	FAA N#	RO #	TY	MAKE/MODEL	BASE	AVAIL	REMARKS
N722HT	A-132	1	Sky Crane	Flat HB (3S8)	0800	SN	N562AJ	A-113	1	CH-47D	Powers HB (6S6)	0800	SN
N368EV	A-149	1	AS332	Flat HB (3S8)	0800	B,C	N669H	A-52	2	Bell 205 A1+++	Anvil HB (5S6)	0800	C, P, B, R, M
N628CK	A-150	1	SH-3H	Flat HB (3S8)	0800	B,C	N215KA	A-134	2	Bell 212HP	Gold Beach HB (4S1)	0800	C, P, B,
N889AB	A-42	1	Blackhawk	Anvil HB (5S6)	0800	B, C	N911CV	A-133	3	AS 350 B3E	Gold Beach HB (4S1)	0800	C, P, B,
N40HX	A-43	1	KMAX	Anvil HB (5S6)	0800	B, C	N350R	A-148	3	AS 350 B2	Anvil HB (5S6)	0800	HLCO

10. UNMANNED AIRCRAFT SYSTEMS (UAS)

CALL SIGN	TYPE	MAKE/MODEL	PERSONNEL	REMARKS
UR-31	3	DJI M600	Erik Haberstick (435) 881-5715 Andy Buyers (435) 230-3598	IR and PSD
UR-32	3	Freefly Alta X	Patrick Clark (541) 880-8206 Zach Leavitt (425) 999 9147	IR w/Winema IHC
UF-1	1	FVR-90	Robert Odonez (907) 370-9259	IR-night only

11. AVIATION LOCATIONS

LOCATION	ELEVATION	LATITUDE X LONGITUDE	LOCATION	ELEVATION	LATITUDE X LONGITUDE
Flat Helibase (3S8)	1130ft	42°30.6071' N x 123°23.3181' W	Gold Beach Airport (4S1)	19ft	42°24.9317' N x 124°25.4800' W
Anvil Helibase (5S6)	213ft	42°51.4559' N x 124°31.1052' W	UAS LRZ		42°50.452' N x 124°28.062' W
Powers Helibase (6S6)	302ft	42°52.2728' N x 124°3.6536' W			

Incident:

Flat & Anvil Fire's

Date:

9/26/2023

Operational Period:

Day Shift



SAFETY MESSAGE

Fire fighter safety comes first on every fire, every time



MAJOR 215 A HAZARDS AND RISKS

- | | |
|---|---|
| <ul style="list-style-type: none"> • Hazard Trees/Chain Saw Operations • Building/Working on Direct Fireline • Helicopter/Air Operations • UTV Use • Heavy Equipment/Chipping • Wildlife -Rattlesnakes, bears etc. • Driving & Traffic • Indirect Fireline • Structure Protection & HAZMAT • Night Operations | <ul style="list-style-type: none"> • Mop-up/Rehab • Spotting & Rolling material • Steep rocky, rough terrain -falls/slips • Severe Weather & Extreme fire Behavior • Heat Related Illness/Dehydration • Smoke Exposure • Personal Hygiene- Sanitize twice daily • Poisonous Plants • Complex communications • Flash flooding and debris flows |
|---|---|

Flash Flood Talking Points

- In a landslide, masses of rock, earth or debris move down a slope. Debris and mud flows are rivers of rock, earth, and other debris saturated with water.
- They develop when water rapidly accumulates in the ground, during heavy rainfall or rapid snowmelt, changing the earth into a flowing river of mud or “slurry.”
- They can flow rapidly, striking with little or no warning at avalanche speeds. They also can travel several miles from their source, growing in size as they pick up trees, boulders, cars and other materials.
- Move away from the path of a landslide or debris flow as quickly as possible. The danger from a mudflow increases near stream channels and with prolonged heavy rains.

Days of Rest

- Still lots of fire season left to go.
- Ensure that all crew members are taking care of themselves and getting adequate rest to rehab both mentally and physically.
- Slow tempo days can still be productive and worthwhile for crew resiliency.
- Remember for every 2 hours of work that you should be getting 1 hour of rest.

Your Safety Team – Skeet Houston (SOFC), Wes Lathen (SOFC), Tracy Connelly (SOFC)


Controlled Unclassified Information // Basic

INCIDENT RADIO COMMUNICATIONS


PLAN I-205

1. INCIDENT NAME	2. DATE/TIME PREPARED	3. OPERATIONAL PERIOD DATE/TIME
ANVIL FIRE	09/25/2023 1800	09/26/23 0700 - 09/27/23 0700

Ch #	Channel Name	Assignment	RX Frequency	RX Tone / NAC	TX Frequency	TX Tone / NAC	Mode Digital (D) Analog (A) Mixed (M)	Remarks
1	ANV TAC 1	CFPA NORTH/SOUTH	168.0500	141.3	168.0500	141.3	A	
2	ANV TAC 2	STRUCTURE GROUPS	168.2000	141.3	168.2000	141.3	A	
3	ANV TAC 3	ANVIL DIV R	168.6000	141.3	168.6000	141.3	A	
4	ANV TAC 4	ANVIL DIV Z	166.7250	141.3	166.7250	141.3	A	
5	ANV TAC 5	S CONT/NIGHT	166.7750	141.3	166.7750	141.3	A	
6	ANV TAC 6	ANVIL DIV A	168.2500	141.3	168.2500	141.3	A	
7	ANV TAC 7	ANVIL DIV L	166.7750	110.9	166.7750	110.9	A	
8	ANV TAC 8	ANVIL DIV T	168.2000	110.9	168.2000	110.9	A	
9	CMD 11	IRON MTN	171.0375	110.9	162.1875	110.9	A	EAST OF ANVIL FIRE, LINKED TO ALL CMDs
10	CMD 12	FATHER MOUNTAIN	170.4500	110.9	168.1000	110.9	A	Elk River Drainage; LINKED TO ALL COMMANDs
11	CMD 13	GRASSY KNOB	168.0625	110.9	162.5375	110.9	A	WEST OF ANVIL FIRE, LINKED TO ALL CMDs
12	CMD 14	Edson Butte	167.8375	110.9	162.5625	110.9	A	NORTH OF ANVIL FIRE; LINKED TO ALL CMDs
13	A/G PRIMARY	Air to Ground	171.1750		171.1750		A	
14	A/G SECONDARY	Air to Ground	173.1000		173.1000		A	
15	VMED 29	AIR AMBULANCE	155.3475		155.3475	156.7	A	AIR AMBULANCE
16	AIRGUARD	ALL RESOURCES	168.6250		168.6250	110.9	A	MEDEVAC

5. I-205 Prepared By **Buddy Jacob COML** 

CLONE VERSION: ANVL0920
How to check the clone version on your radio:
DPH'S - press and hold the # key
KNGIBKR - look at display or press zone key

SCAN FOR RADIO HELP AND TUTORIALS 

COMMUNICATIONS SAFETY MESSAGE: DO NOT REMOVE THE AIRGUARD CHANNEL FROM ANY OF THESE ZONES

Controlled Unclassified Information // Basic

**INCIDENT RADIO COMMUNICATIONS
PLAN I-205**

1. INCIDENT NAME	2. DATE/TIME PREPARED	3. OPERATIONAL PERIOD DATE/TIME
Flat Fire	09/25/2023 1800	09/26/23 0700 - 09/27/23 0700

Ch #	Channel Name	Assignment	RX Frequency	RX Tone / NAC	TX Frequency	TX Tone / NAC	Mode Digital (D) Analog (A) Mixed (M)	Remarks
1	TAC 1	FLAT DIV D/W	168.0500	110.9	168.0500	110.9	A	
2	TAC 2	INITIAL ATTACK	168.2000	110.9	168.2000	110.9	A	
3	TAC 3	UNASSIGNED	168.6000	110.9	168.6000	110.9	A	
4	TAC 4	UNASSIGNED	166.7250	110.9	166.7250	110.9	A	
5	TAC 5	UNASSIGNED	166.7750	110.9	166.7750	110.9	A	
6	TAC 6	UNASSIGNED	168.2500	110.9	168.2500	110.9	A	
7	CMD 7	LAKE OF THE WOODS	170.9750	110.9	168.7000	110.9	A	NORTH SIDE OF FLAT FIRE; LINKED TO ALL CMDs
8	CMD 8	SNOW CAMP MTN	173.9500	110.9	162.5875	110.9	A	SOUTH SIDE OF FLAT FIRE; LINKED TO ALL CMDs
9	CMD 9	GRIZZLEY MTN	170.0125	110.9	165.2500	110.9	A	WEST SIDE OF FLAT FIRE; LINKED TO ALL CMDs
10	CMD 10	CHROME RIDGE	170.6875	110.9	166.5750	110.9	A	EAST SIDE OF FLAT FIRE; LINKED TO ALL CMDs
11	CMD 11	IRON MTN	171.0375	110.9	162.1875	110.9	A	NORTH SIDE OF FLAT FIRE, ANVIL FIRE; LINKED TO ALL CMDs
12	RSF LOW	ROGUE VALLEY DISPATCH	171.5500	67.0	168.7500	85.4	A	USFS REPEATER LOCATED ON LAKE OF THE WOODS
13	A/G PRIMARY	AIR TO GROUND	168.4000		168.4000		A	
14	A/G SECONDARY	AIR TO GROUND	166.6125		166.6125		A	
15	VMED 29	AIR AMBULANCE	155.3475		155.3475	156.7	A	AIR AMBULANCE
16	AIRGUARD	ALL RESOURCES	168.6250		168.6250	110.9	A	MEDEVAC

5. I-205 Prepared By	Buddy Jacob COML <i>B. J. D.</i>	CLONE VERSION: FLAT0916 How to check the clone version on your radio: DPH'S - press and hold the # key KNG/BKR - look at display or press zone key	SCAN FOR RADIO HELP AND TUTORIALS
----------------------	-------------------------------------	---	-----------------------------------

COMMUNICATIONS SAFETY MESSAGE: DO NOT REMOVE THE AIRGUARD CHANNEL FROM ANY OF THESE ZONES

Controlled Unclassified Information // Basic

**INCIDENT RADIO COMMUNICATIONS
PLAN I-205**

1. INCIDENT NAME
**NORTH INITIAL ATTACK
PF0913**

2. DATE/TIME PREPARED
09/25/2023 1800

3. OPERATIONAL PERIOD DATE/TIME
09/26/23 0700 - 09/27/23 0700

Communications Unit Phone: (971) 713-0379

Ch #	Channel Name	Assignment	RX Frequency	RX Tone / NAC	TX Frequency	TX Tone / NAC	Mode Digital (D) Analog (A) Mixed (M)	Remarks
1	IRON		170.3750	67.0	164.1250	74.4	A	
2	EDEN		170.3750	67.0	164.1250	67.0	A	
3	LOW		171.5500	67.0	168.7500	85.4	A	
4	BEARCAMP		171.5500	67.0	168.7500	79.7	A	
5	RSF PRO1		169.1750	67.0	169.1750	67.0	A	
6	RSF TAC		167.4250	67.0	167.4250	67.0	A	
7	RV TAC1		154.2800		154.2800		A	
8	BLM NINE		172.4500		166.3500	114.8	A	
9	FS TAC2		168.2000		168.2000		A	
10	CUR SO		151.2050	141.3	159.3750	162.2	A	
11	CUR DIR		151.2050	141.3	151.2050	141.3	A	
12	ODF RED		151.3400		151.3400	156.7	A	
13	ODF WHT		151.3100		151.3100	156.7	A	
14	A/G 62		169.3625		169.3625		A	
15	A/G 51		168.3125		168.3125		A	
16	AIRGUARD		168.6250		168.6250	110.9	A	MEDEVAC

5. I-205 Prepared By **Buddy Jacob COML**

CLONE VERSION: PF0916
How to check the clone version on your radio:
DPH'S - press and hold the # key
KNG/BKR - look at display or press zone key

SCAN FOR RADIO HELP AND TUTORIALS



COMMUNICATIONS SAFETY MESSAGE: DO NOT REMOVE THE AIRGUARD CHANNEL FROM ANY OF THESE ZONES


Controlled Unclassified Information // Basic

**INCIDENT RADIO COMMUNICATIONS
PLAN I-205**

1. INCIDENT NAME	2. DATE/TIME PREPARED	3. OPERATIONAL PERIOD DATE/TIME
SOUTH INITIAL ATTACK GB0913	09/25/2023 1800	09/26/23 0700 - 09/27/23 0700

Communications Unit Phone: (971) 713-0379

Ch #	Channel Name	Assignment	RX Frequency	RX Tone / NAC	TX Frequency	TX Tone / NAC	Mode Digital (D) Analog (A) Mixed (M)	Remarks
1	IRON		170.3750	67.0	164.1250	74.4	A	
2	LOW		171.5500	67.0	168.7500	85.4	A	
3	BEARCAMP		171.5500	67.0	168.7500	79.7	A	
4	SNOWCAMP		171.5500	67.0	168.7500	97.4	A	
5	MT EMILY		171.5500	67.0	168.7500	118.8	A	
6	GRIZZLY		171.5500	67.0	168.7500	91.5	A	
7	RSF PRO1		169.1750	67.0	169.1750	67.0	A	
8	RSF TAC		167.4250	67.0	167.4250	67.0	A	
9	FS TAC2		168.2000		168.2000		A	
10	CUR SO		151.2050	141.3	159.3750	162.2	A	
11	CUR DIR		151.2050	141.3	151.2050	141.3	A	
12	ODF RED		151.3400		151.3400	156.7	A	
13	ODF WHT		151.3100		151.3100	156.7	A	
14	A/G 62		169.3625		169.3625		A	
15	A/G 51		168.3125		168.3125		A	
16	AIRGUARD		168.6250		168.6250	110.9	A	MEDEVAC

5. I-205 Prepared By	Buddy Jacob COML <i>[Signature]</i>	CLONE VERSION: GB0916 How to check the clone version on your radio: DPH'S - press and hold the # key KNG/BKR - look at display or press zone key	SCAN FOR RADIO HELP AND TUTORIALS 
----------------------	--	---	--

COMMUNICATIONS SAFETY MESSAGE: DO NOT REMOVE THE AIRGUARD CHANNEL FROM ANY OF THESE ZONES

RESOURCE ADVISOR SPECIAL INSTRUCTIONS FOR OPERATIONAL RESOURCES

HELP PREVENT SPREAD OF GORSE PLEASE!!

Weed wash when:

- Checking into the incident as well as checking out.
- Going into and leaving the Anvil Fire area to keep gorse and scotch broom off public, tribal, and private lands.
- There are currently 3 weed washes: Anvil Camp, at the intersection of Cape Blanco Rd. and Hwy 101, and up the Elk River Road just east of DP 732.

Gorse is a very thorny shrub that was introduced from Europe in the late 1800's. It has since become the #1 most invasive species on the southern Oregon coast, taking over forest and farmlands and playing a key role in more rapid spread of wildfire. Seeds remain viable in the soil for 80 years or more, making prevention key. PLEASE DO YOUR PART AND WEED WASH DAILY!



FISH SCREENS: On all foot valves on pumps and tenders on Sixes, Illinois, Rogue, Lawson Creek, Hunter Creek, Elk River, Panther Creek, Butler Bar and any other fish-bearing streams. These are in addition to screens on pump hoses, and READs can/will deliver!

PREVENT PORT-ORFORD-CEDAR ROOT DISEASE: At draft sites use bleach for water sources identified by resource advisors unless advised otherwise. Mix one gallon of bleach per 1,000 gallons of water in the engine or water tender. DO NOT dump leftover bleach on ground or near water bodies as it is lethal to aquatic life.

BLEACH REQUIRED AT DRAFT SITES:

- East of DP640 on the Sixes River
- East of confluence of State Creek (Red Rock) on the Elk River

LOOK FOR FLAGGING: Orange and black polka dot and yellow flagging mark resource areas to protect. Do not disturb.

-THANK YOU FOR BEING STEWARDS OF THE LAND!

SOPs for Repair Status Tracking in Field Maps

DIVS will change from →

DIVS will coordinate with READs and direct the repair work.

DIVS will change from →

READs will change to

General SOPs for Field Maps

DO NOT enter Air Operations points (sling sites , helispots , etc.) through Field Maps. Go through your DIVS and they will provide a lat/long to the Air Ops Chief for approval.

If you want to Delete something, find the field and change to one of these options: or

Position	O#	Location	Name	LWD	Contact #
Day Shift Date: 9/26					
Lead READ	O-886		Scott Nagel	3-Oct	406-465-3064
REAF	O-869	FLAT	Chris Martin	26-Sep	541-214-9519
REAF	O-908	T	Colin Dillingham	2-Oct	530-394-8129
REAF(t)	O-909	R/L	Tara Place	2-Oct	970-988-7575
REAF	O-868	S. Cont.	Sunya InceJohansen	26-Sep	541-601-3635
REAF	O-286	R/L	Shaun Harkins	2-Oct	541-670-6438
FFT2	O-895	T	Rudy Marrufo	29-Sep	541-373-3232
REAF	O-183	Z	Tristan Jamieson	3-Oct	229-202-0101
ARCH	O-910	R/A/L/T	Molly Ray	6-Oct	501-454-1000
ARCH	O-870	R/A/L/T	Keeley Lyons-Letts	4-Oct	520-310-2271

FLAT/ANVIL INCIDENT

OR-RSF-000209 (FLAT) OR-RSF-000413 (ANVIL)

SUBMITTING TIME

- CTRs and Shift Tickets should be submitted at a minimum, every other day.
- Justifications are required in the remarks when posting Time without meal breaks.
- Hazard Pay is required to be justified in the remarks, such as: “Firefighting on an uncontrolled Fireline.”
- The preferred method of turning in CTR’s, Shift Tickets, or other associated Time documents is direct to our Finance email: 2023.flat.or.finance@firenet.gov or 2023.anvil.finance@firenet.gov.
- Taking a picture of your signed CTR/Shift Ticket is perfectly acceptable.
- If electronic delivery is not an option for you, we will accept hard copies at Finance.
- Our Finance email does not have an auto reply.

Fillable PDF CTR/Shift Ticket:

Acceptable PDF’s- We provide acceptable templates on the Virtual Documentation page within the IAP. However, we accept any version that is signable and has all of the required fields. Be mindful of what browser you open the PDF in, downloading the PRSDF form tends to prevent filling and signature issues.

- Option 1 - Resource fills out CTR/Shift Ticket and e-mails to supervisor for signature. Supervisor digitally signs CTR then e-mails signed copy back to resource AND resource forwards to Finance: 2023.flat.or.finance@firenet.gov or 2023.anvil.finance@firenet.gov.
- Option 2 – Resource fills out CTR, supervisor (if comfortable) signs directly on same device. Resource e-mails CTR directly to 2023.flat.or.finance@firenet.gov or 2023.anvil.finance@firenet.gov.

Picture of Hard Copy CTR/Shift Ticket:

- Option 1 – Resource fills out hard copy CTR, supervisor signs hard copy. Resource takes a picture of the signed document, reviews picture to ensure it’s legible, and emails to Finance: 2023.flat.or.finance@firenet.gov or 2023.anvil.finance@firenet.gov.
- Option 2 - Resource fills out hard copy CTR, snaps a picture of CTR and e-mails/texts to supervisor. Supervisor digitally signs CTR then e-mails signed copy back to resource AND 2023.flat.or.finance@firenet.gov or 2023.anvil.finance@firenet.gov.

Resources on Demob list:

- Ensure all required documents have been sent to Finance and ensure Time submittals are current.
- Demob can be accomplished virtually via email. Refer to Demob instructions in IAP.

Contact Finance with any questions: 208-891-7855

Great Basin Team 4

Virtual Check-In/Demob Process



Virtual Check-In Options:

Option 1:

Utilize QR code on IAP cover for check-in form or at <https://bit.ly/2Rr545v> (case sensitive, all lower case) to expedite check-in.

Option 2:

Stop by check in and provide the information in person.

Demobilization Process

Please ensure you complete the following steps to successfully demob from the incident:

If you are not on the demob list - or this is an Emergency DEMOB

1. Your *incident supervisor* must submit a General Message (213) to the DEMOB email. The 213 must include the Resource Order number and name of the resource to be demobilized. The time and date of release and whether or not the resource is wanting a reassignment.

Then,

2. Return any items you checked out from Supply and Communications.
3. Complete Ground Support inspection. (If required).
4. Complete the FINANCE Process as described in the Finance Message in the IAP.
5. Call the DEMOB number to complete the process.

IF YOU REQUIRE AIR TRAVEL

- Please click the **Demob Air Travel Request** button in the LinkTree (accessible from the QR on the IAP cover page), then call the DEMOB desk at least 72 hours before your scheduled DEMOB date to discuss flight/travel arrangements.

FOR MORE INFORMATION

Check-In - 208-891-6158

Demob - 206-473-9053

Please email General Messages to the appropriate Email box -

2023.FLAT.OR.DEMOB@FIRENET.GOV

2023.ANVIL.DEMOB@FIRENET.GOV

09/26/2023

TENTATIVE RELEASE

FLAT US-OR-RSF-000209

OVERHEAD

O-871.68	1600	(MEDL)	SAWYER, MARY
O-871.16	1800	(ATGS)	HODGES, GENE

09/27/2023

CREWS

C-112	0700	(CRWC)	CRWC - NMZUA - ZUNI #2
-------	------	--------	------------------------

OVERHEAD

O-896	0700	(LTAN)	OLSEN, JON
O-905	0700	(SITL)	SCHEINTAUB, MADELINE
O-880	1200	(RCDM)	SIKIO, KARI
O-871.5	1200	(PIOC)	WILKOLAK, LISA

09/28/2023

OVERHEAD

O-871.71	0900	(LSCC)	MANLEY, TODD
O-882	1500	(GSUL)	RODRIGUEZ, ARTHUR

09/26/2023

TENTATIVE RELEASE

ANVIL US-OR-RSF-000413

CREWS

C-18	0745	(CR2I)	GRAYBACK FORESTRY
C-21	0815	(CRW1)	VALE IHC
C-23	0845	(CR2I)	NORTH PACIFIC FORESTRY
C-24	0900	(CR2I)	NORTH PACIFIC FORESTRY

EQUIPMENT

E-95	0800	(MBM3)	PARTRIDGE
------	------	--------	-----------

OVERHEAD

O-203	0700	(RADO)	COVEY, OLIVIA CHARLOTTE
O-82	0800	(SEC2)	SWENSON, SCOTT MATHEW

09/29/2023

OVERHEAD

O-201	0800	(TFLD)	BERG, JOSHUA
-------	------	--------	--------------

Incident Replacement Guidelines

Prior to release from the incident, personnel may request replacement of standard equipment and supplies (**NFES**) that were damaged, lost, consumed, or worn out during the incident. Personnel must document the request on the most applicable form – Incident Replacement Requisition (OF-315), Saw Parts Order, or General Message (OF-213). This request should include a description of the use on the incident and/or why the item(s) need to be replaced. Requests must be signed by the **Division Supervisor** then approved by the **Operations Section Chief** prior to taking to Supply. Worn out or damaged property **will be turned into the Supply Unit**.

Approval for replacement of non-standard items (**Non NFES**) may need to be approved by the Incident Business Advisor (INBA). You should initiate this process at least two days prior to demob.

Personnel who need to replace/repair damaged property will document the request on an OF-289, Property Loss or Damage Report. This form requires Incident Supervisor recommendation as well as Subject Matter Expert determination, if appropriate. The form will then need to be turned into the Comp/Claims Unit Leader, who will track the claim and facilitate approval by the Finance Section Chief (FSC). Additional documentation may be required by the FSC. The FSC will decide, or recommend to the INBA, as to whether the items can be replaced or repaired with incident funds. After approval, Supply/Ordering will issue S numbers.

Items originally provided through use of preparedness funds which need to be replaced due to **normal wear and tear** (e.g. worn out tire tread, worn out chain saw bar, 5-yr old GPS that stops working, etc.) should be accomplished using home unit funds, not incident funds. If government property was damaged on the incident due to a specific event, (e.g. wind event destroys a tent) the incident could, upon receipt of required documentation and proof of damage, authorize replacement. **Replacement of non standard items that are worn out is the responsibility of the home unit.**

The OF-289, Property Loss or Damage Report is available at the Finance yurt or on the linktr.ee by accessing the QR code.

Please feel free to visit Finance, Logistics, or Operations if you have any questions.

GB Team 4

GREAT BASIN IMT LINE SUPPLY ORDER FORM

Date & Time Order Received	Order # (DIVS + #)	Location & Time for Delivery	Mode of Delivery
		(Division#, Helispot#, Drop Point#, Lat. Long, Spike Camp)	(Drive, Helicopter Internal, Long Line, DIVS to Pick up)
Date:		Location:	Ground Support:
Time:		Date/Time needed:	Helibase:
			Pick up by /@
Order received in Communication		Time:	Name:
Order received in Supply		Time:	Name:
Order received in Ground Support		Time:	Name:
Order received by FDUL		Time:	Name:
Order received by Helibase		Time:	Name:

Accountable Property #	All crew level orders will be placed through DIVS
-------------------------------	--

#	Qty	Item	Shipped	#	Qty	Item	Shipped	
1		Meals: Breakfast		30		Folding Tank (1500 gal)	ea	
2		Meals: Lunches		31		Pumpkin, 1500 Gal	ea	
3		Meals: Dinners		32		Pumpkin (3000 / 6000 Gal)	ea	
4		Meals: MRE's, # of cases 12/case)		33		Hose, 1.5" (100'roll)	roll	
5		Water, cubic (5gal) ea		34		Hose, 1" (100'roll)	roll	
6		Gatorade Case		35		Hose, ¾ (Garden) (50'roll)	roll	
7		Water Bottled Case		36		Reducer, 1.5" x 1"	ea	
8		Toilet Paper roll		37		Reducer, 1" x ¾"	ea	
9		Bath in a bag, (100/box) Box/ea		38		Gated Y, 1.5"	ea	
10		Batteries: AA Box (24 ea/box)		39		Gated Y, 1"	ea	
11		Batteries: Specify Type AAA / C / D ea		40		Gated Y, ¾"	ea	
12		Flagging: Specify Type roll		41		Shut-off Value, ¾"	ea	
13		Fiber Tape roll		42		In-line T, 1.5" x 1"	ea	
14		Parachute Cord ft/roll		43		Nozzle, 1.5"	ea	
15		Garbage Bags Box/ea		44		Nozzle, 1"	ea	
16		20 Man First Aid Kit ea		45		Nozzle,, ¾"	ea	
17		Fusee Case		48		Double female, 1" and 1 ½"	ea	
18		Shovel ea		49		Double male, 1" and ½"	ea	
19		Pulaski ea		50		Inline tees, 1 ½" – 1"	ea	
20		Combi ea		General Kits (Order Gas Separately)				
21		Backpack Pump, full ea		51		Chainsaw Kit	ea	
22		Backpack Pump, empty ea		52		Sprinkler Kit	ea	
23		Drip Torch, Full ea		53		High Pressure Pump Kit, includes pump and 1 quarts 2 cycle oil	ea	
24		Drip Torch, Empty ea						
25		Visqueen feet/roll		54		Lightweight Pump Kit, includes 1 quart 2 cycle oil	ea	
26		Foam 5 GAL/ea						
27				55		Volume Pump Kit, includes pump and 2 quarts Oil – SAE 10-30 WT	ea	
28								
29		½ MILE HOSE PACKAGE # of Packages ()		FUEL				
		Item	Quantity	56		Fuel, Unleaded	Gal	
		1 ½" Hose	30	57		Fuel, Premium (chainsaws) 89 octane or better (Prefer Ethanol Free)	Gal	
		1" Hose	15					
		¾" Hose	15	58		Fuel, Diesel	Gal	
		1 ½" – 1" Reducer	15	59		Fuel, Drip Torch (3:1 mix)	Gal	
		1" Nozzle (KK/Forester)	15	Oil				
		1 ½" Y	15	60		Bar Oil	QT/Gal	
		1" – ¾" Reducer	15	61		2-cycle oil: Saw	ea	
		¾" Y	15	Air Support				
		¾" Nozzle	15	62		Swivel, size: _____	ea	
		1" and 1 ½" double female	3	63		Lead line	ea	
		1" and ½" double male	3	64		Cargo Net, Size: _____	ea	
		Nap Sack - Unavailable in Great Basin	3	65		Slingable Blivet, suppression	ea	

Anvil & Flat Fire Contact List

FUNCTION	PHONE	EMAIL
INFORMATION	541-216-4579 541-237-6369	2023.flat.or@firenet.gov
PLANS	801-717-6416	2023.anvil.plans@firenet.gov 2023.flat.or.plans@firenet.gov
CHECK-IN	208-891-6158	2023.anvil.checkin@firenet.gov 2023.flat.or.checkin@firenet.gov
DEMOB	206-473-9053	2023.anvil.demob@firenet.gov 2023.flat.or.demob@firenet.gov
RESOURCES	208-891-6158	2023.flat.or.resources@firenet.gov
LOGISTICS	Anvil 218-244-7925 Anvil/Flat 775-219-9042	2023.anvil.logistics@firenet.gov 2023.flat.or.logistics@firenet.gov
SITUATION	541-698-7692	2023.anvil.situation@firenet.gov 2023.flat.or.situation@firenet.gov
SUPPLY/ORDERING	541-698-7511	2023.anvil.ordering@firenet.gov 2023.flat.or.ordering@firenet.gov
FINANCE	208-891-7855	2023.anvil.finance@firenet.gov 2023.flat.or.finance@firenet.gov
GROUND SUPPORT	909-223-5913 435-616-8390	NA
SAFETY	208-891-7315	NA
INCIDENT COMMANDER	208-272-0854	NA
COMMUNICATIONS	971-713-0379	

MAIL DELIVERY

Gold Beach Ranger District General Delivery Your name and O#, E# C# C/O Flat Fire 29279 Ellensburg Ave. Gold Beach, OR 97444	Your name and O#, E# C# Flat Fire ICP Curry County Fairgrounds 29392 Ellensburg Ave. Gold Beach, OR 97444
---	---

Incident within an Incident (IWI) Plan (Updated 03/01/2023)

On Scene at location of the patient with significant injury

- Upon occurrence of a “**Medical Emergency**” within the incident involving significant injury, complex situation or fatality, the highest qualified person on-scene shall take control of the situation as the **On-Scene Incident Commander** and declare “**Medical Emergency**” on the incident Command Channel.
 - The nearest **Division /Group Supervisor or Operations Chief** will respond to the scene to support IWI or assume command.
 - On-Scene Incident Commander** or **Incident Communications** will take immediate action to clear all radio traffic on the incident Command Channel by broadcasting “**Emergency Traffic Only**”.
 - On-Scene Incident Commander** or **Division /Group Supervisor or Operations Chief** will notify Air Attack of IWI and provide the GPS location.
 - On-Scene Incident Commander** will complete Medical Incident Report (MIR) as soon as possible and relay to **Incident Communications**. *At no time during the incident will the name of the patient(s) be used over the radio.*
 - The nearest **Safety Officer** will respond to the IWI scene and assist the **On-Scene Incident Commander**.
-

ICP: Specific processes for C&G notification for both day and night will be determined upon arrival at each incident.

- Immediately upon notification of a serious incident requiring emergency action the **Communications** unit will make radio and text group notifications to the **Incident Commander, Medical Unit Leader, Planning Operations, Safety Officer, Air Operations, Plans Chief, Logistics Chief, Finance Chief, Information Officer and Liaison** who shall respond to the incident communications facility.
- In the absence of the **Incident Commander**, the **Plans Chief** will assume the lead role.
- Determine the most appropriate radio operator based on situation and experience.
 - The **Medical Unit Leader** normally operates the radio during patient assessment/care portion of the incident.
 - The **RADO's** are responsible for documentation.
- Utilize Incident Within an Incident Prompt Sheet
- The **Information Officer** will manage external communication. All information released from the incident shall be through the **Information Officer** with the approval of the **Incident Commander**.
- The **Incident Commander** will contact the **Agency Administrator** who will contact appropriate officials of the agency.
 - If the accident involves a fatality, the **Agency Administrator** will be responsible for implementing Agency specific protocols.
- For non-serious (green) incidents the Safety Officers or Medical Unit Leaders will notify the appropriate overhead as necessary.

***Non-medical IWI's (ex. fuel leaks, damaged equipment, road closures, hazardous situations, etc.) that are critical to personnel safety, will be announced over the Command Frequency and on the C & G text group.**

***Non-medical/non-critical IWI's notifications will be sent through the C & G text group.**

MEDICAL PLAN	1. INCIDENT NAME: Flat & Anvil	2. DATE PREPARED: 09/25/2023	3. TIME PREPARED: 2000	4. OPERATIONAL PERIOD 9/26/2023 0700 - 0700

5. INCIDENT MEDICAL AID STATIONS

MEDICAL AID STATIONS	LOCATION		PARAMEDICS	
			YES	NO
ICP Med Unit	Duane Woolsey (MEDL)	(801) 824-3688	X	
ICP Med Unit	Jon Slatore (MEDL)	(801) 450-4030	X	
ICP Med Unit	Mary Sawyer (MEDLt)	(719) 207-0870	X	
Anvil Spike	Sean Allen (MEDL)	(208) 403-9937	X	
Anvil Spike	Kristina Bastian (MEDLt)	(208) 988-6456		X

6. TRANSPORTATION

A. Ambulance Services

Name	Location	Phone	ALS	BLS
Cal-Ore	Gold Beach	911	X	
Bay City Ambulance	Coos Bay	911	X	
AIR AMBULANCE SERVICES				
Reach Air Medical	Brookings		X	
Mercy Flight	Medford		X	
Yellowstone Short Haul	Cape Blanco Heli-base			X

B. Incident Resources

NAME	LOCATION	ALS	BLS
O-226 EMPF Mathew Walsh	Gold Beach Heli-Base	X	
E-429 Ambulance (H.A.R.T.)	DIV D/W FLAT	X	
E-3 Ambulance (Certified Paramedic Response)	DIV A	X	
O-88 REMS (Back Country Rescue)	DIV A	X	
O-186.1 EMPF Robert Strunk	DIV A	X	
O-184 EMTF Miles Gaylord	DIV A		X
E-453 REMS (Wilderness)	DIV L	X	
O-300 EMPF Caitlin Lucia	DIV L	X	
O-185.1 EMPF Daniel Ortega	DIV L	X	
E-235 Ambulance Fireline Medics	DIV L	X	
O-99 REMS (H.A.R.T.)	DIV R	X	
E-163 Ambulance (H.A.R.T.)	DIV R	X	
O-310 EMPF Jake McQueen	DIV R	X	
E-268 Ambulance (Fireline)	DIV T	X	
O-299 EMPF Brenton Matthews	DIV T	X	
O-189 EMPF Jason Lapointe	DIV T	X	
O-233 MESU (Ranger Mountain)	DIV T	X	
E-287 Ambulance (Best Practice Medicine)	DIV Z	X	
O-89 MESU (Back Country Rescue)	DIV Z	X	
O-893 REMS (Nolan Independent Management)	DIV Z	X	
O-188 EMPF Rodney Keyzer	DIV Z	X	
O-879 EMTF Ray Mines	Structure		X
O-187 EMPF Joe Luer	Structure	X	
O-333 MESU High Priority Consultants	Structure	X	
O-155 AEMT Thayne Cunningham	Contingency South		X
E-465 MESU (Nolan Independent Management)	Contingency South	X	
O-231 REMS (Spearhead)	Contingency South	X	
E-269 Ambulance Fireline Medics	Contingency South	X	

7. HOSPITALS

NAME		TRAVEL TIME		PHONE	TRAUMA		HELIPAD		BURN CENTER	
		AIR	GRN		Y	N	Y	N	Y	N
Curry General 94220 4 th Street Gold Beach, OR	Lat N 42° 24.40' Long W 124° 25.7'	5 min	20 min	(541) 247-3080		X	X			X
Bay Area Hospital 1775 Thompson Rd Coos Bay, OR	Lat N 43° 22.978' Long W 124° 13.982'	25 min	125 min	(541) 269-8086		X	X			X
OSHU Hospital 3181 SW Sam Jackson Rd Portland, OR	Lat N 45° 29.953' Long W 122° 41.125'	3 Hrs	6 Hrs	(503) 494-8311	X		X			X
Legacy Emmanuel 501 N. Graham St. Portland, OR	Lat N 45° 32.669' Long W 122° 40.292'	3 Hrs	6 Hrs	(503) 413-2200	X		X		X	
9. PREPARED BY Jon Slatore/MEDL		10. REVIEWED BY Skeet Houston								

MEDICAL PLAN (ICS 206 WF)

Controlled Unclassified Information//Basic

Medical Incident Report

FOR A NON-EMERGENCY INCIDENT, WORK THROUGH CHAIN OF COMMAND TO REPORT AND TRANSPORT INJURED PERSONNEL AS NECESSARY.

FOR A MEDICAL EMERGENCY: IDENTIFY ON SCENE INCIDENT COMMANDER BY NAME AND POSITION AND ANNOUNCE "MEDICAL EMERGENCY" TO INITIATE RESPONSE FROM IMT COMMUNICATIONS/DISPATCH.

Use the following items to communicate situation to communications/dispatch.

1. CONTACT COMMUNICATIONS / DISPATCH (Verify correct frequency prior to starting report)

Ex: "Communications, Div. Alpha. Stand-by for Emergency Traffic."

2. INCIDENT STATUS: Provide incident summary (including number of patients) and command structure.

Ex: "Communications, I have a Red priority patient, unconscious, struck by a falling tree. Requesting air ambulance to Forest Road 1 at (Lat./Long.) This will be the Trout Meadow Medical, IC is TFLD Jones. EMT Smith is providing medical care."

Severity of Emergency / Transport Priority	<input type="checkbox"/> RED / PRIORITY 1 Life or limb threatening injury or illness. Evacuation need is IMMEDIATE <i>Ex: Unconscious, difficulty breathing, bleeding severely, 2° – 3° burns more than 4 palm sizes, heat stroke, disoriented.</i> <input type="checkbox"/> YELLOW / PRIORITY 2 Serious Injury or illness. Evacuation may be DELAYED if necessary. <i>Ex: Significant trauma, unable to walk, 2° – 3° burns not more than 1-3 palm sizes.</i> <input type="checkbox"/> GREEN / PRIORITY 3 Minor Injury or illness. Non-Emergency transport <i>Ex: Sprains, strains, minor heat-related illness.</i>	
Nature of Injury or Illness & Mechanism of Injury		Brief Summary of Injury or Illness <i>(Ex: Unconscious, Struck by Falling Tree)</i>
Transport Request		Air Ambulance / Short Haul / Hoist Ground Ambulance / Other
Patient Location		Descriptive Location & Lat./Long. (WGS84)
Incident Name		Geographic Name + "Medical" <i>(Ex: Trout Meadow Medical)</i>
On-Scene Incident Commander		Name of on-scene IC of Incident within an Incident <i>(Ex: TFLD Jones)</i>
Patient Care		Name of Care Provider <i>(Ex: EMT Smith)</i>

3. INITIAL PATIENT ASSESSMENT:

Complete this section for each patient as applicable (start with the most severe patient)

Patient Assessment: See IRPG PAGE 106 or use Vital Signs Report at right

Treatment:

Great Basin Team 4 Medical Unit: VITAL SIGNS REPORT

Age _____ Weight _____

Level of Consciousness:

Alert and Oriented to: Person Place Time Event

Responsive to: Verbal Stimulus Pain Stimulus Unresponsive

Breathing: Not Normal Difficult/Labored Rate _____

Pulse Rate: Absent Present: _____/minute

Skin Color: Normal Pale Bluish Red

Skin Moisture: Normal Dry Moist Profuse Sweating

Skin/Body Temp: _____°F Normal Hot Cold Cool

Pupils: Equal and Reactive Unequal Dilated Constricted

Blood Pressure: SYS _____/DIA _____

Oxygen Saturation with Pulse Oximeter (SaO2): _____

Blood Glucose Level: _____

4. TRANSPORT PLAN:

Evacuation Location (if different): (Descriptive Location (drop point, intersection, etc.) or Lat./Long.) Patient's ETA to Evacuation Location:

Helispot / Extraction Site Size and Hazards:

5. ADDITIONAL RESOURCES / EQUIPMENT NEEDS:

Example: Paramedic/EMT, Crews, Immobilization Devices, AED, Oxygen, Trauma Bag, IV/Fluid(s), Splints, Rope rescue, Wheeled litter, HAZMAT, Extraction

6. COMMUNICATIONS: Identify State Air/Ground EMS Frequencies and Hospital Contacts as applicable

Function	Channel Name/Number	Receive (RX)	Tone/NAC *	Transmit (TX)	Tone/NAC *
COMMAND					
AIR-TO-GRND					
TACTICAL					

7. CONTINGENCY: Considerations: If primary options fail, what actions can be implemented in conjunction with primary evacuation method? Be thinking ahead.

8. ADDITIONAL INFORMATION: Updates/Changes, etc.

REMEMBER: Confirm ETAs of resources ordered. Act according to your level of training. Be Alert. Keep Calm. Think Clearly. Act Decisively.

