
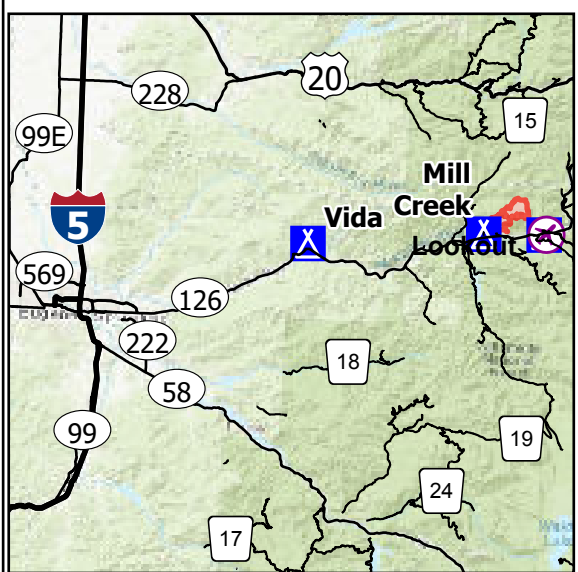
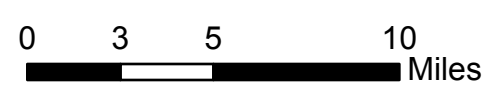


Transportation

**Lookout
OR-WIF-230327
08/16/2023
24 Hour**

3710 acres at
8/15/2023 1715

- Wildfire Daily Fire Perimeter
- Site Closure
- Road/Trail Closure
- ClosureAreas
- Interstate Highway
- US Highway
- State Highway and Route
- 3 - Suitable for Passenger Cars
- ★ City
- ★ Wild And Scenic River
- Wild
- Scenic
- Recreational
- H. J. Andrews Experimental Forest



NW Team 6
8/15/2023 2230
Acres from IR and GPS
North American 1983 Datum. Lat/Long
Grid

