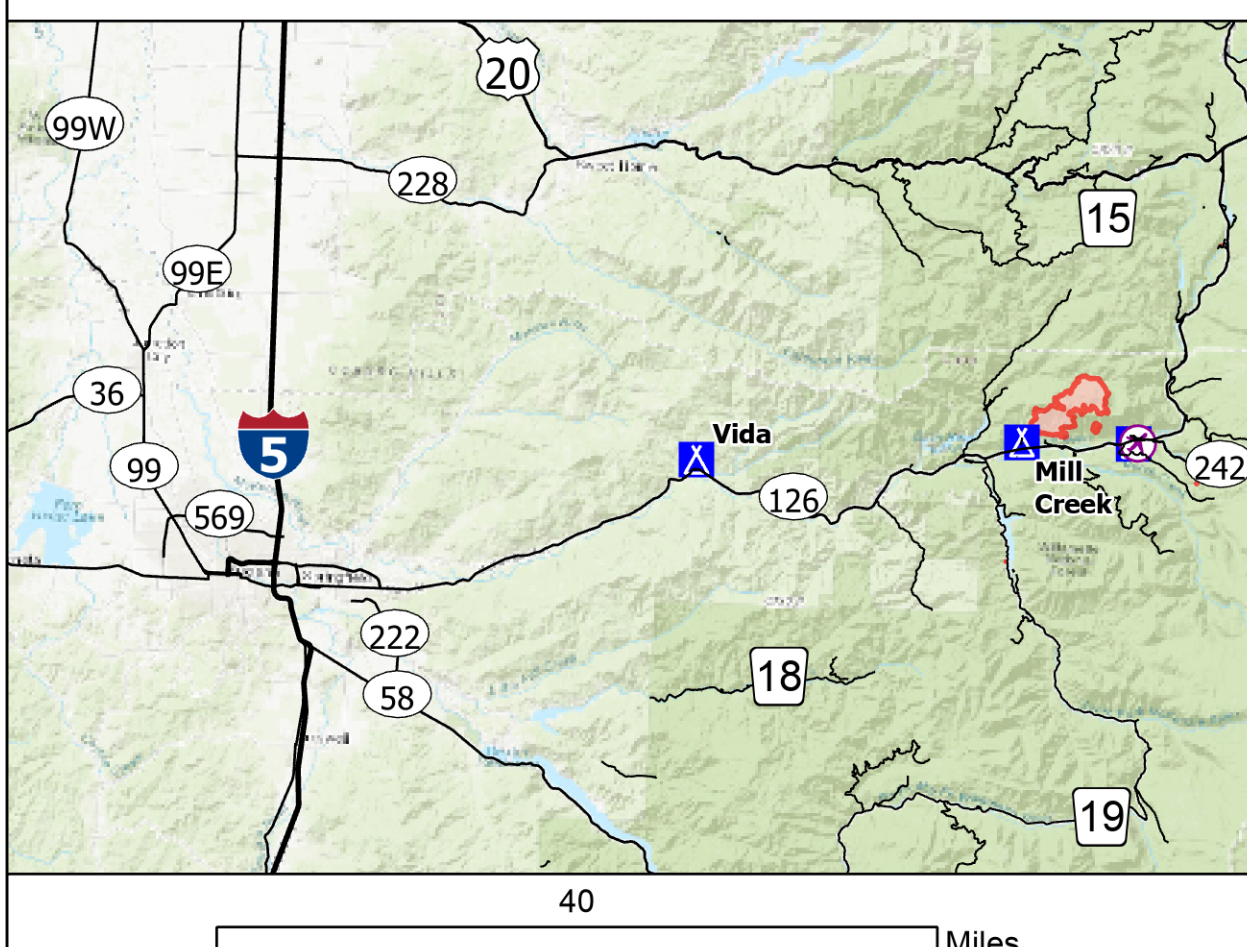

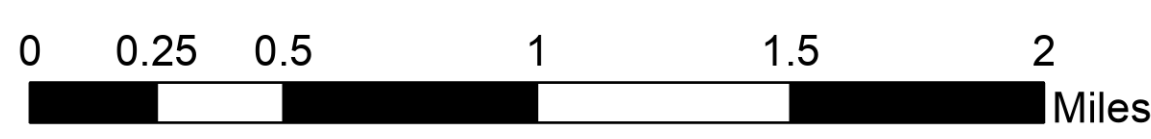


# Briefing

Lookout  
OR-WIF-230327  
08/17/2023  
DAY  
4271 acres at 8/16/2023 1030

- Hellsport
- Division Break
- Branch Break
- Drop Point
- Camp
- Staging Area
- Temporary Flight Restriction
- Uncontained
- State Highway and Route
- Forest Service Road
- 3 - SUITABLE FOR PASSENGER CARS
- 2 - HIGH CLEARANCE VEHICLES
- 1 - BASIC CUSTODIAL CARE (CLOSED)
- other road
- Campground
- Group Campground
- Trailhead
- Boating Site
- Interpretive Site
- Trail
- National Designated Trail
- Stream Intermittent
- Stream Perennial
- Stream
- McKenzie River
- NHD Waterbody
- Wild And Scenic River
- Recreational
- EXPERIMENTAL FOREST
- Wilderness\_r06
- Ranger District
- National Forest
- U.S. Forest Service
- Other Federal Land
- Other Land, Including Private



8/16/2023 2141  
Acres from IR and GPS  
North American 1983 Datum. Lat,Long  
Grid

