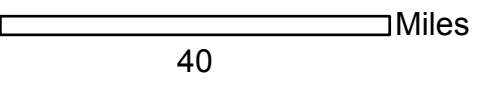
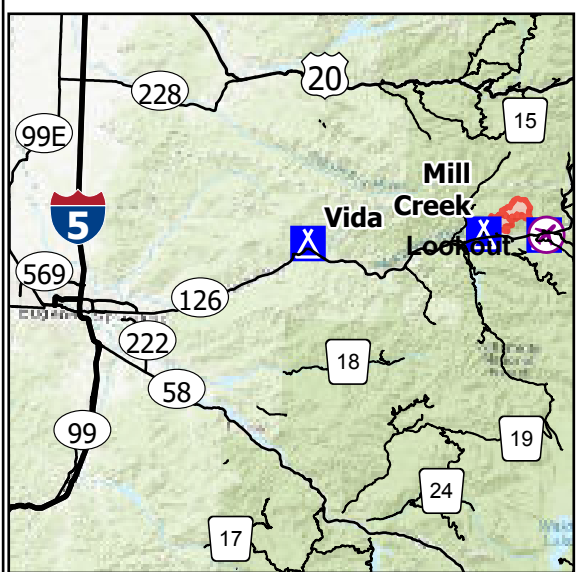
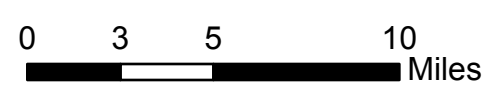


Transportation

**Lookout
OR-WIF-230327
08/17/2023
DAY**

4271 acres at
8/16/2023 1030

- Wildfire Daily Fire Perimeter
- Site Closure
- Road/Trail Closure
- ClosureAreas
- Interstate Highway
- US Highway
- State Highway and Route
- 3 - Suitable for Passenger Cars
- ★ City
- Wild And Scenic River
- Wild
- Scenic
- Recreational
- H. J. Andrews Experimental Forest



NW Team 6
8/16/2023 2153
Acres from IR and GPS
North American 1983 Datum. Lat/Long Grid

