



















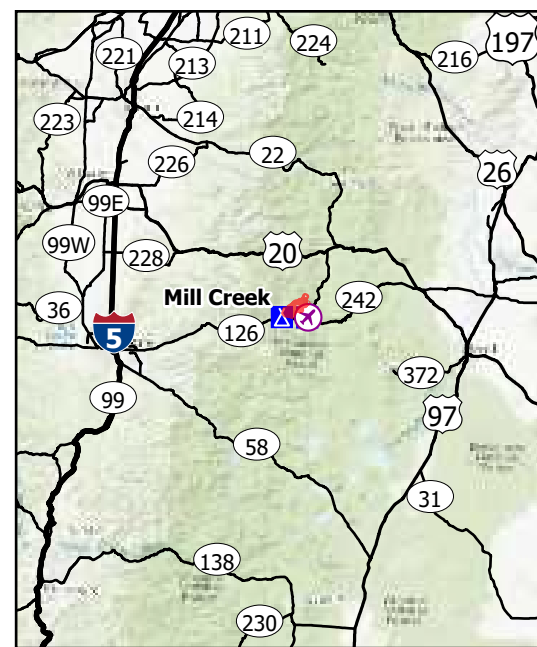

# Public Information

**Lookout  
OR-WIF-230327  
08/18/2023  
DAY**

5,537 acres at  
8/17/2023 1500

-  Site Closure
-  Road/Trail Closure
-  ClosureAreas
-  Wildfire Daily Fire Perimeter
-  Campground
-  Group Campground
-  Trailhead
-  Boating Site
-  Interpretive Site
-  Trail
-  National Designated Trail
-  City
-  Wild And Scenic River
-  Recreational
-  H. J. Andrews Experimental Forest
-  U.S. Forest Service
-  Other Federal Land
-  Other Land, Including Private

0 0.5 1 2 Miles



100 Miles

