
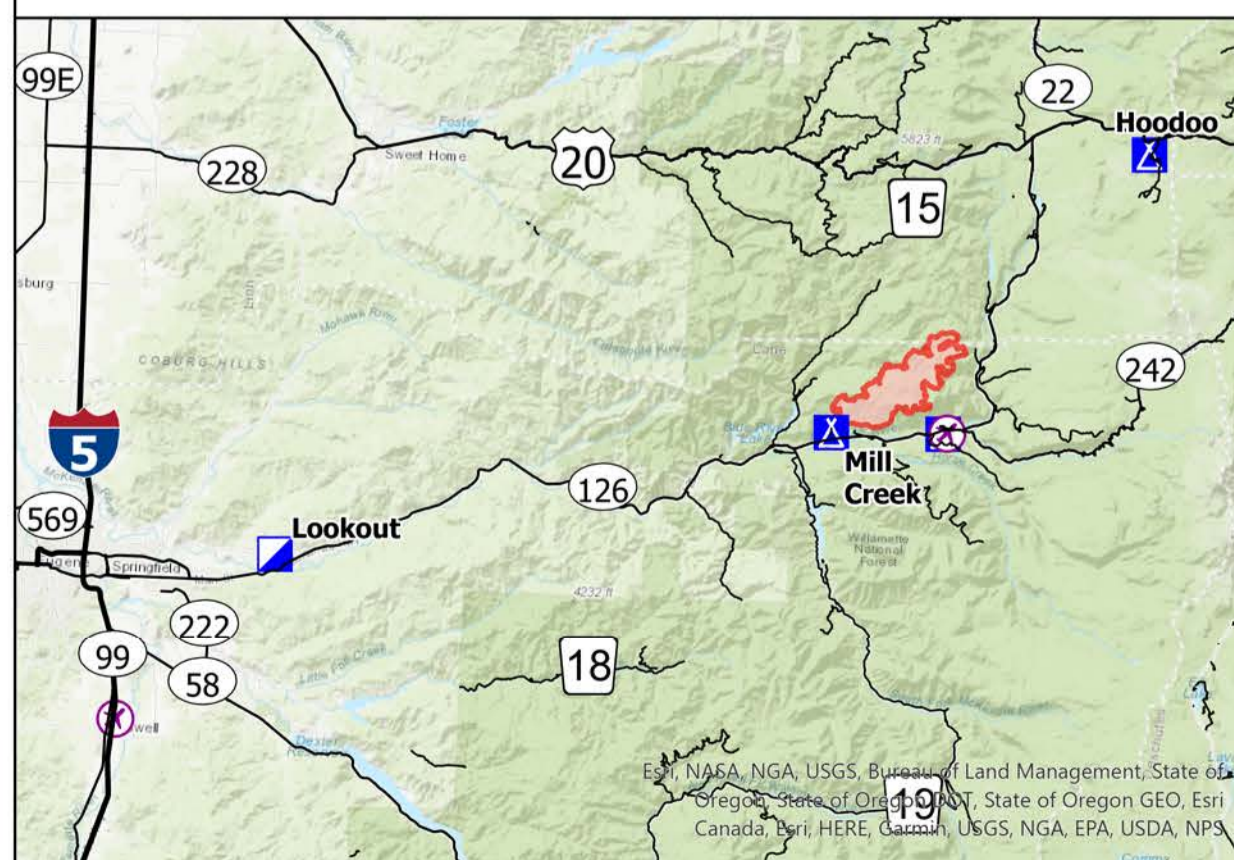




Briefing

Lookout
OR-WIF-230327
08/19/2023 24 Hour
9,874 acres at 08/19/2023 1430

- Hellsport
-)(Division Break
-][Branch Break
- Drop Point
- ▲ Camp
- Staging Area
- Hot Spot - Spot Fire
- Temporary Flight Restriction
- Uncontained
- US Highway
- State Highway and Route
- Forest Service Road
- 3 - SUITABLE FOR PASSENGER CARS
- 2 - HIGH CLEARANCE VEHICLES
- 1 - BASIC CUSTODIAL CARE (CLOSED)
- other road
- City
- ▲ RANGER DISTRICT OFFICE
- Campground
- Group Campground
- Trailhead
- Picnic Site
- Boating Site
- Interpretive Site
- Snowpark
- Trail
- National Designated Trail
- Stream Intermittent
- Stream Perennial
- Stream
- McKenzie River
- NHD Waterbody
- Wild And Scenic River
- Recreational
- EXPERIMENTAL FOREST
- Wilderness_06
- Ranger District
- National Forest
- U.S. Forest Service
- Other Federal Land
- Other Land, Including Private



8/19/2023 1556
Acres from IR and GPS
North American 1983 Datum, Lat/Long
Grid

