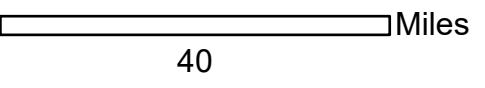
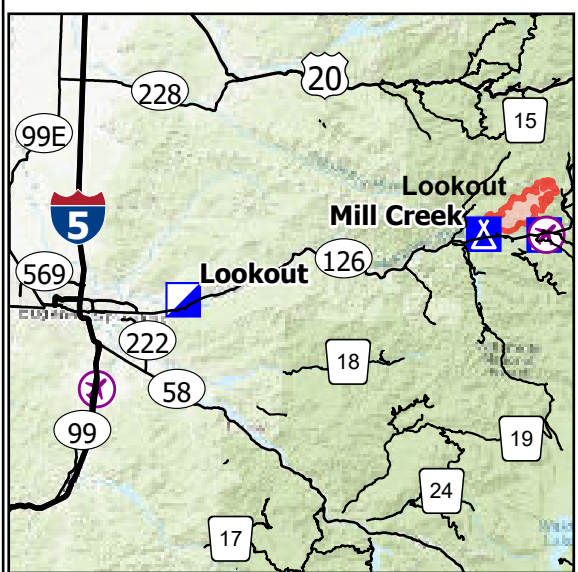
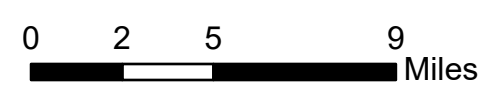


Transportation

**Lookout
OR-WIF-230327
08/20/2023 24 Hour**

10,521 acres at
08/19/2023 2019

- Closure - Site
- Closure - Road or Trail
- Closure - Area
- Wildfire Daily Fire Perimeter
- ▣ Incident Command Post
- ▣ Camp
- Interstate Highway
- US Highway
- State Highway and Route
- 3 - Suitable for Passenger Cars
- ★ City
- Wild And Scenic River
- Wild
- Scenic
- Recreational
- H. J. Andrews Experimental Forest



NW Team 6
8/20/2023 0046
Acres from IR and GPS
North American 1983 Datum, Lat/Long Grid

