







# Information

**Lookout**  
**ORWIF-230327**  
**08/28/2023**  
 21,603 acres at 8/28/2023 @ 0232  
 Acres from IR & GPS

- |  |   |
|--|---|
|  Closure - Area |  Wild and Scenic River           |
|  Contained      |  Wilderness                      |
|  Uncontained    |  H J Andrews Experimental Forest |
|  Fire Area      |   |

8/28/2023 0830  
 Acres from IR & GPS  
 North American 1983 Datum. LatLong Grid  
  
 Miles

