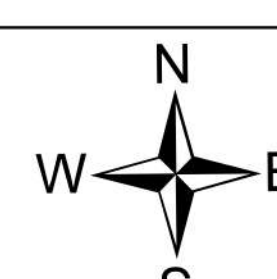



Briefing
Lookout
 ORWIF-230327
 09/04/2023
 24,581 acres at 9/2/2023 @ 2202
 Acres from IR & GPS

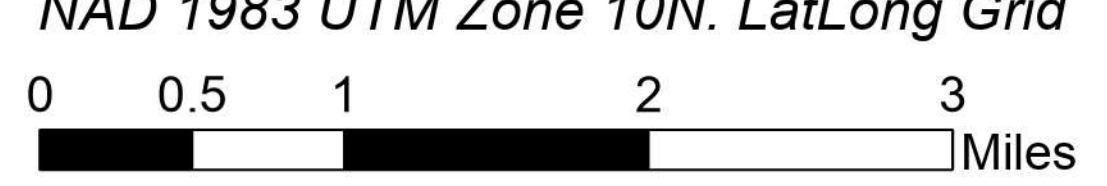
- Helispot
- ▲ Sling Site
- Drop Point
- ▲ Camp
- Staging Area
-) Division Break
- | Branch Break
- Lookout
- Hot Spot - Spot Fire
- ◆ Repeater
- Completed Burnout
- X Completed Dozer Line
- Λ Completed Fuel Break
- H Completed Hand Line
- M Completed Mixed Construction Line
- Completed Road as Line
- Temporary Flight Restriction
- Contained
- Uncontained
- Cadore Timber Co
- Franklin-Clarkson Timber Co LLC
- Giustina (Winberry)
- Oregon Dept of State Lands
- H.J. Andrews Experimental Forest
- Non Forest



N
S
E
W



9/3/2023 10:55
 NAD 1983 UTM Zone 10N. Lat/Long Grid



0 0.5 1 2 3
Miles

Briefing

Briefing