


Operations  
Div L

# Operations


## Lookout


ORWIF-230327  
09/04/2023  
24,581 acres at 9/2/2023 @ 2202  
Acres from IR & GPS

- |                  |                                     |                                   |                                   |                                   |                                    |
|------------------|-------------------------------------|-----------------------------------|-----------------------------------|-----------------------------------|------------------------------------|
| ● Helispot       | ⌘ Completed Dozer Line              | ⚠ Planned Fuel Break              | — Other                           | 🟡 Fruit Growers Supply Co Inc     | 🟡 US Bureau of Land Management     |
| ⌘ Division Break | ⌘ Completed Fuel Break              | ⌘ Planned Hand Line               | — Repair Line                     | 🟠 Giustina (Winberry)             | 🟢 US Forest Service                |
| ⌘ Branch Break   | ⌘ Completed Hand Line               | ⌘ Planned Mixed Construction Line | — Road Repair                     | ⚫ Government Unspecified          | 🟦 Waning Family LLC                |
| 📍 Drop Point     | ⌘ Completed Mixed Construction Line | ⌘ Planned Road as Line            | 🔴 Fire Area                       | ⚫ Oregon Dept of State Lands      | 🟢 Weyerhaeuser Timber Holdings Inc |
| 📍 Staging Area   | ⌘ Completed Road as Line            | ⌘ Planned Secondary Line          | 🟡 Cadore Timber Co                | 🟡 Pangaea Pacific Timberlands LLC | 🟢 De-Energized Transmission Line   |
| 📍 Lookout        | ⌘ Planned Dozer Line                | — Access or Improved Road         | 🟢 Franklin-Clarkson Timber Co LLC |                                   |                                    |



9/3/2023 2056  
North American 1983 Datum, Lat,Long Grid





Operations  
Div L