

# Information








Lookout

ORWIF-230327

09/04/2023

24,581 acres at 9/2/2023 @ 2202

Acres from IR & GPS

- |  |   |
|--|---|
|  Closure - Area |  Wild and Scenic River           |
|  Contained      |  Wilderness                      |
|  Uncontained    |  H J Andrews Experimental Forest |
|  Fire Area      |   |

9/3/2023 2053  
Acres from IR & GPS  
North American 1983 Datum. LatLong Grid

