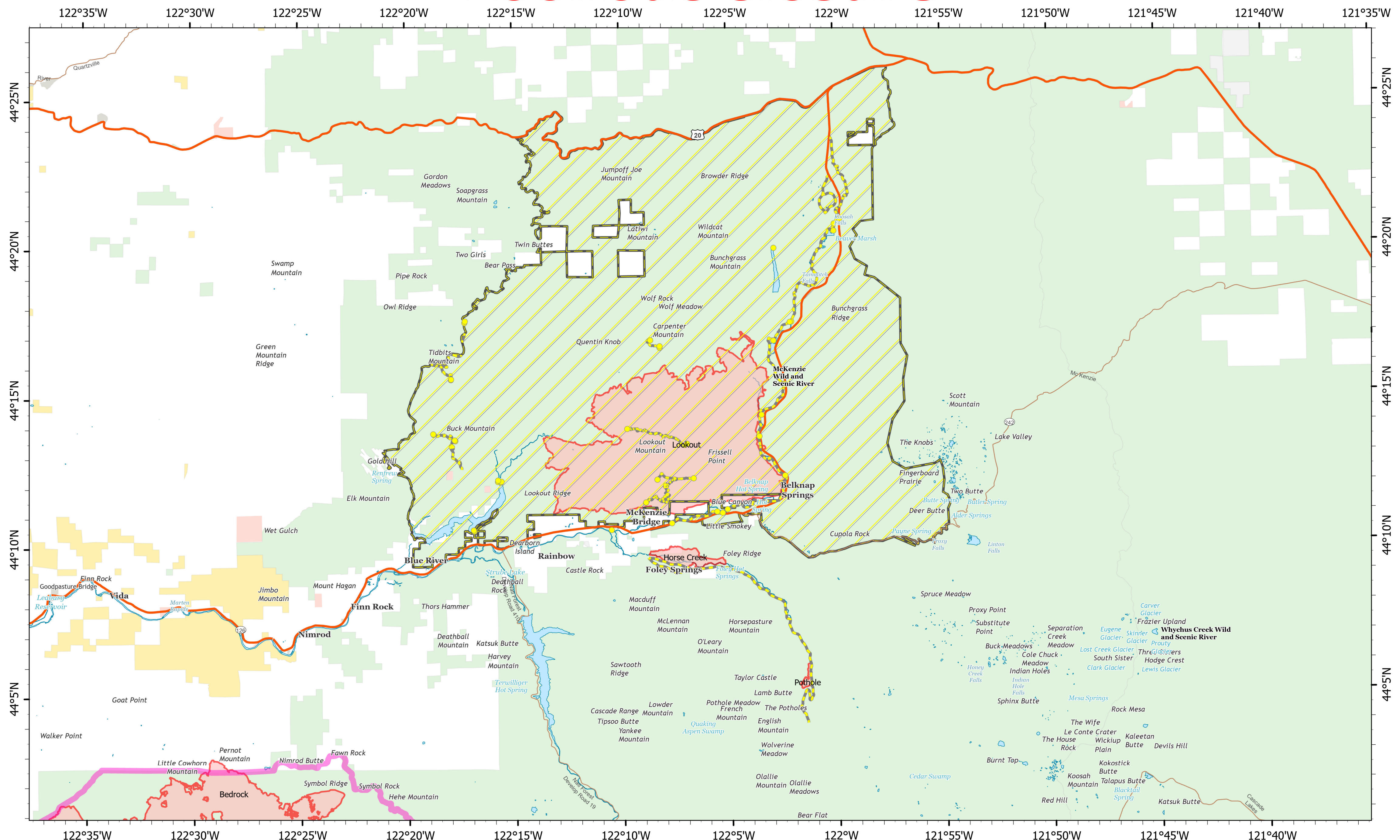


# Lookout Closure





## Closure

Lookout  
ORWIF-230327  
09/05/2023

24,581 acres at 9/2/2023 @ 2202  
Acres from IR & GPS

- Wildfire Daily Fire Perimeter
- Highway
- Major Road
- Local Road
- Lookout Closure Site
- Lookout Closure Road or Trail
- Bedrock Closure Area
- City, County, Other
- State
- BLM
- ANCSA, Private
- USFS

9/4/2023 2255  
NAD 1983 UTM Zone 10N. Lat/Long Grid

