


Operations
Div A


Operations


Lookout
ORWIF-230327
09/05/2023
24,581 acres at 9/2/2023 @ 2202
Acres from IR & GPS

- | | | | | | |
|--------------------|-------------------------------------|-----------------------------------|--------------------------------|-----------------------------------|------------------------------------|
| ● Helispot | — Completed Burnout | — Planned Hand Line | — Repair Line | — Franklin-Clarkson Timber Co LLC | — US Bureau of Land Management |
|) (Division Break | × × Completed Dozer Line | — Planned Mixed Construction Line | — Road Repair | — Fruit Growers Supply Co Inc | — US Forest Service |
| Branch Break | — Completed Fuel Break | — Planned Road as Line | — Escape Route | — Giustina (Winberry) | — Waning Family LLC |
| ■ Drop Point | — Completed Hand Line | — Planned Secondary Line | — UAS Launch and Recovery Zone | — Government Unspecified | — Weyerhaeuser Timber Holdings Inc |
| ▲ Camp | — Completed Mixed Construction Line | — Access or Improved Road | — Fire Area | — Oregon Dept of State Lands | — De-Energized Transmission Line |
| Ⓢ Staging Area | — Completed Road as Line | — Highlighted Feature | — Previous RX Burn | — Pangaea Pacific Timberlands LLC | — Energized Transmission Line |
| Ⓜ Lookout | — Planned Dozer Line | — Other | — Cadore Timber Co | | |



9/4/2023 2308
North American 1983 Datum, Lat/Long Grid





Operations
Div A