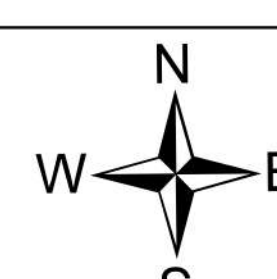



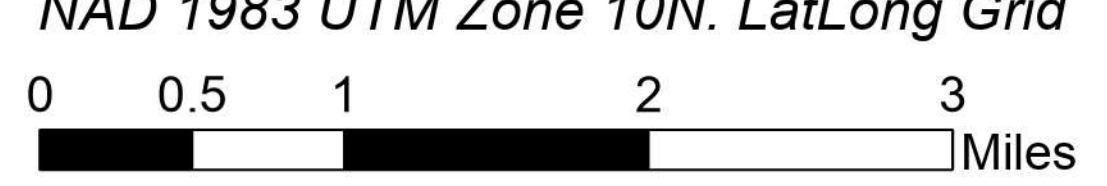
**Briefing**  
**Lookout**  
 ORWIF-230327  
 09/07/2023  
 24,417 acres at 9/5/2023 @ 2037  
 Acres from IR & GPS

- Helispot
- ▲ Sling Site
- Drop Point
- ▲ Camp
- Staging Area
- ) Division Break
- | Branch Break
- ⊠ Lookout
- Hot Spot - Spot Fire
- ◆ Repeater
- Completed Burnout
- ⊠ Completed Dozer Line
- ⊠ Completed Fuel Break
- Completed Hand Line
- Completed Mixed Construction Line
- Completed Road as Line
- Temporary Flight Restriction
- Contained
- Uncontained
- Cadore Timber Co
- Franklin-Clarkson Timber Co LLC
- Giustina (Winberry)
- Oregon Dept of State Lands
- H.J. Andrews Experimental Forest
- Non Forest



9/6/2023 2130  
 NAD 1983 UTM Zone 10N. Lat/Long Grid





0 0.5 1 2 3 Miles

Briefing

Briefing