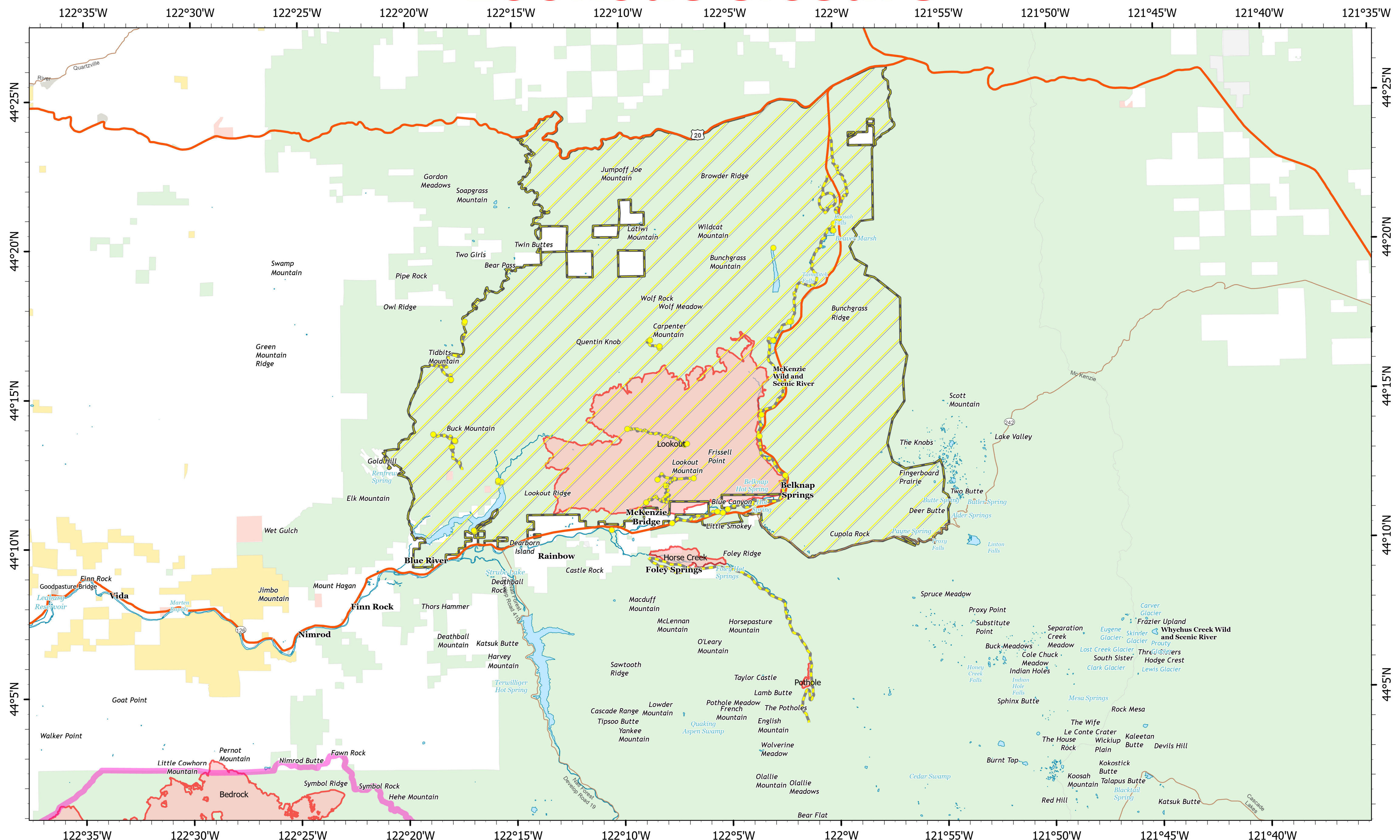


# Lookout Closure





## Closure

Lookout  
ORWIF-230327  
09/07/2023

24,417 acres at 9/5/2023 @ 2037  
Acres from IR & GPS

- Wildfire Daily Fire Perimeter
- Highway
- Major Road
- Local Road
- Lookout Closure Site
- Lookout Closure Road or Trail
- Bedrock Closure Area
- City, County, Other
- State
- BLM
- ANCSA, Private
- USFS

9/6/2023 2141  
NAD 1983 UTM Zone 10N. Lat/Long Grid

