


Operations
Div C/Div H

Operations


Lookout


ORWIF-230327
09/07/2023
24,417 acres at 9/5/2023 @ 2037
Acres from IR & GPS

- | | | | | | |
|--|--|---|--|--|--|
| <ul style="list-style-type: none"> ● Helispot) (Division Break Branch Break ■ Drop Point ▲ Camp Ⓢ Staging Area Ⓜ Lookout | <ul style="list-style-type: none"> — Completed Burnout ×× Completed Dozer Line ∧ Completed Fuel Break — Completed Hand Line — Completed Road as Line × Planned Dozer Line — Planned Hand Line | <ul style="list-style-type: none"> M Planned Mixed Construction Line P Planned Road as Line S Planned Secondary Line — Access or Improved Road — Highlighted Feature — Other — Repair Line | <ul style="list-style-type: none"> — Road Repair — Escape Route — UAS Launch and Recovery Zone — Fire Area — Previous RX Burn — Cadore Timber Co | <ul style="list-style-type: none"> — Franklin-Clarkson Timber Co LLC — Fruit Growers Supply Co Inc — Giustina (Winberry) — Government Unspecified — Oregon Dept of State Lands — Pangaea Pacific Timberlands LLC | <ul style="list-style-type: none"> — US Bureau of Land Management — US Forest Service — Waning Family LLC — Weyerhaeuser Timber Holdings Inc — De-Energized Transmission Line |
|--|--|---|--|--|--|



9/6/2023 2148
North American 1983 Datum, Lat/Long Grid





Operations
Div C/Div H