

122°21'W 122°19'W 122°17'W 122°15'W 122°13'W 122°11'W 122°9'W 122°7'W 122°5'W 122°3'W

**Burn Periods**

Date	Start Hour	End Hour	Acres
09/08/2023	14	19	718.4
09/09/2023	14	19	1,179.7
09/10/2023	14	19	1,140.8
09/11/2023	14	19	1,045.5

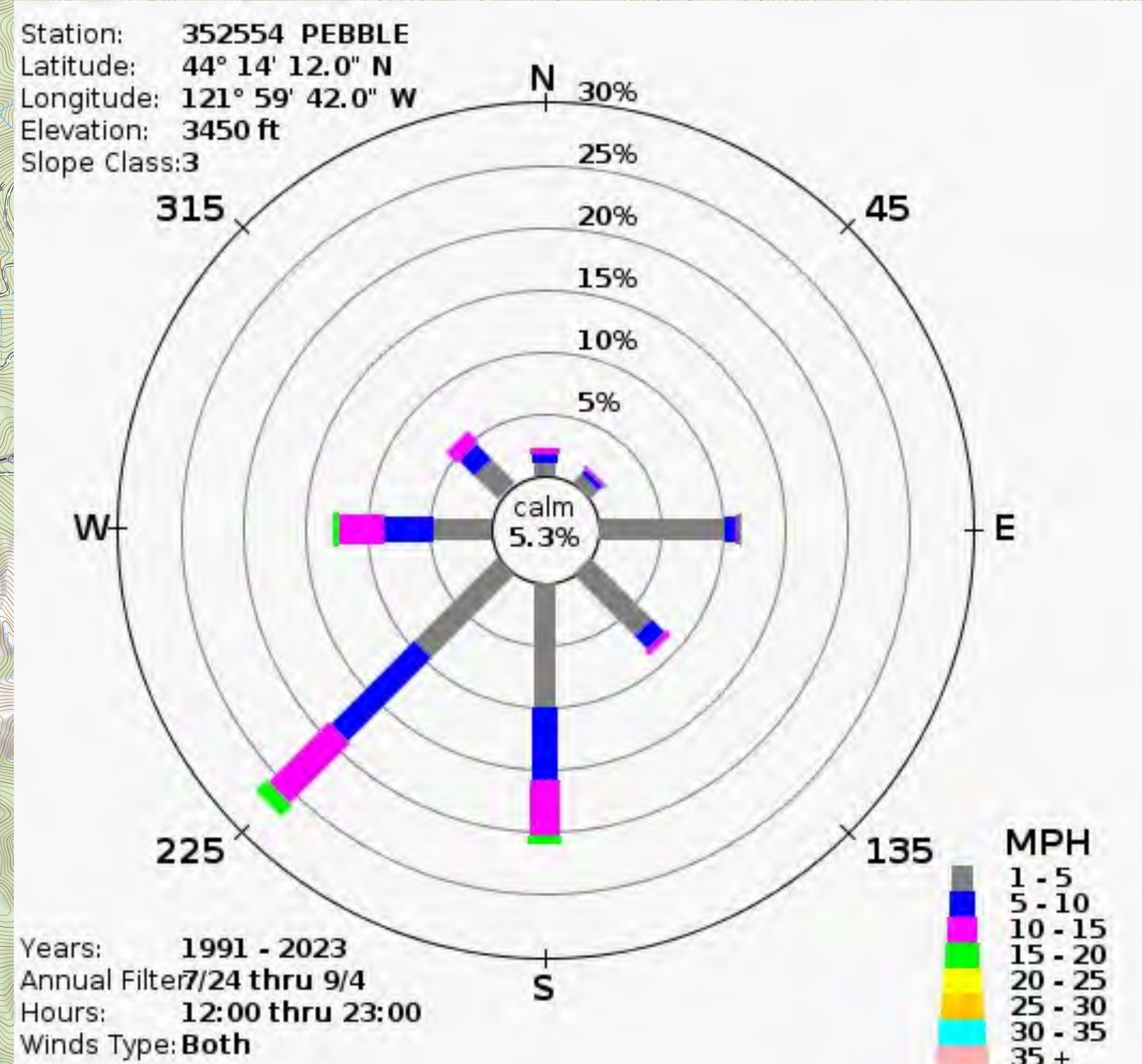
**Fuel Moistures**

Model	1 Hour FM	10 Hour FM	100 Hour FM	Herb FM	Woody FM
default	8	9	14	60	90

**Weather Summary**

Date	Precip Amt	(Start hr)	(End hr)	Min Temp	(@ hr)	Max Temp	(@ hr)	Min RH	Max RH	Max Wind	Wind Dir	(@ hr)
9/1	*	*	*	*	*	*	*	*	*	*	*	*
9/2	0.13	14	18	49	23	72	11	44	100	5	30	12
9/3	0.05	9	10	51	0	62	15	72	100	4	180	22
9/4	0.04	4	7	44	21	63	15	52	100	5	213	14
9/5	0.00	n/a	n/a	40	5	71	15	37	100	4	216	12
9/6	0.00	n/a	n/a	40	5	73	14	22	100	5	219	14
9/7	0.00	n/a	n/a	40	6	72	14	43	100	8	250	16
9/8	0.00	n/a	n/a	43	4	80	14	25	99	25	90	14
9/9	0.00	n/a	n/a	47	5	80	14	25	79	25	90	14
9/10	0.00	n/a	n/a	48	5	80	14	25	92	25	90	14
9/11	*	*	*	*	*	*	*	*	*	*	*	*

\*Weather Summary Records are NOT displayed for the first and last day of the weather stream unless they contain 24 hourly records.



**Branch I**

**Div H**

**Branch III**

**Div L**

**Div P**

**Div T**

**Div A**

**Branch V**

NTFB


**NTFB**

Lookout  
 ORWIF-230327  
 09/08/2023  
 24,457 acres at 9/7/2023 @ 1950  
 Acres from IR & GPS

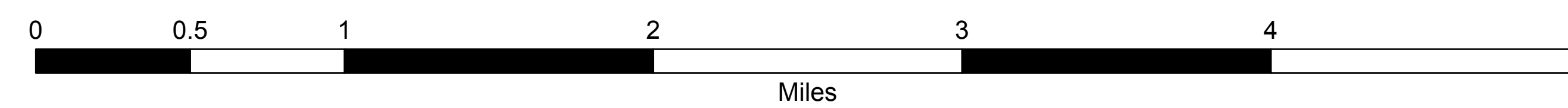
- Completed Burnout
- Completed Mixed Construction Line
- Completed Dozer Line
- Completed Fuel Break
- Completed Hand Line
- Completed Road as Line
- Access or Improved Road
- Helispot
- Division Break
- Branch Break
- Drop Point
- Staging Area
- Paved Road
- Gravel Road
- Dirt Roads
- Unimproved Roads
- UnSpecified
- Closed Roads
- Fire Area
- BLM
- City
- County
- DOD
- OthLoc
- Private
- State
- USFS
- OTHER

NTFB 4 Day Burn Period

- 0
- 1
- 2
- 3
- 4



9/8/2023 1002  
 North American 1983 Datum, Lat/Long Grid



NTFB