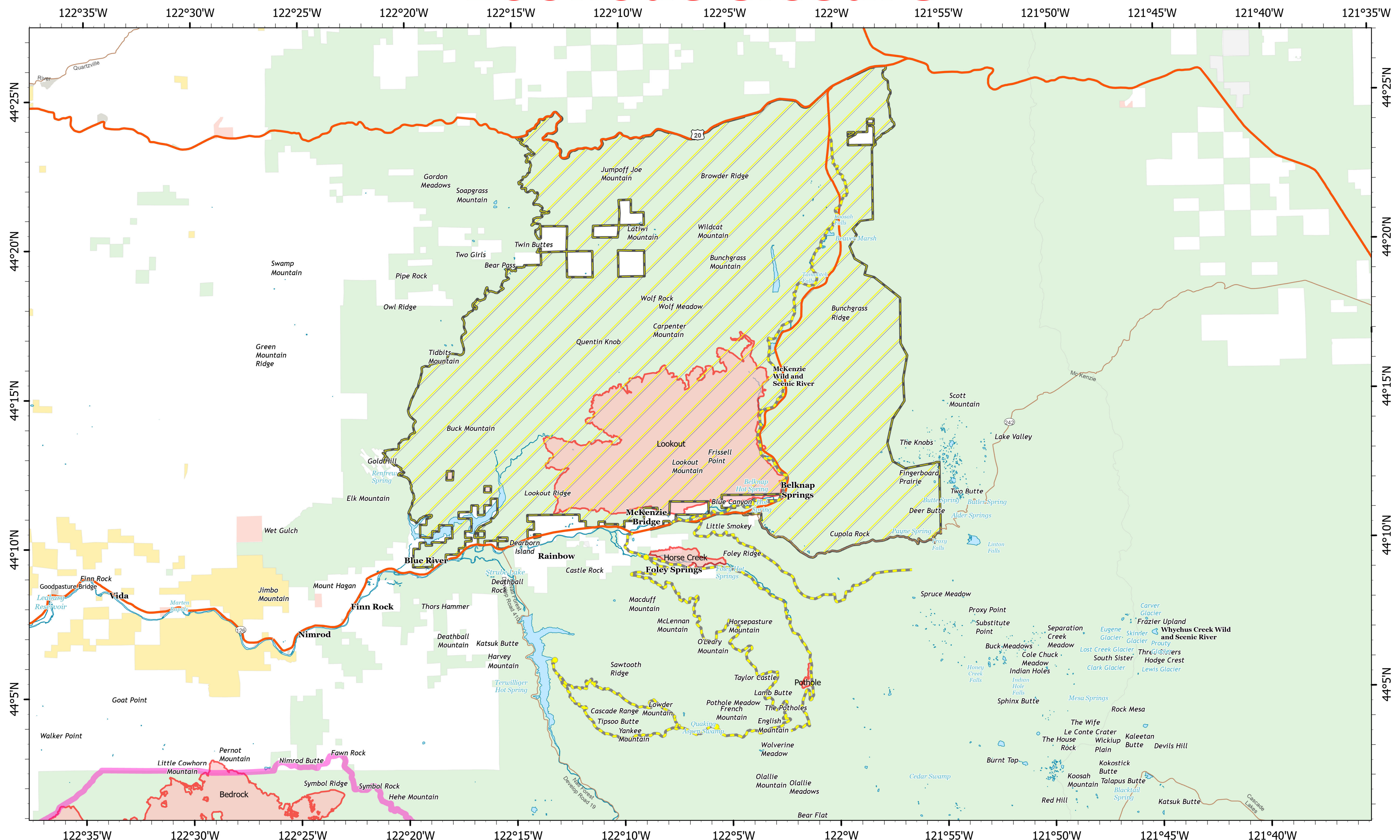




Lookout Closure



Closure
 Lookout
 ORWIF-230327
 09/10/2023

24,468 acres at 9/7/2023 @ 1950
 Acres from IR & GPS

- Wildfire Daily Fire Perimeter
- Local Road
- State
- USFS
- Highway
- Bedrock Closure Area
- BLM
- Major Road
- City, County, Other
- ANCSA, Private

9/9/2023 2045
 NAD 1983 UTM Zone 10N. LatLong Grid

0 1 2 3 4 5 Miles