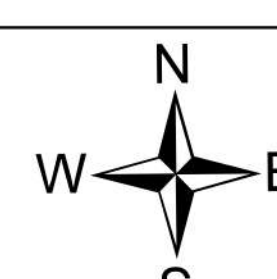
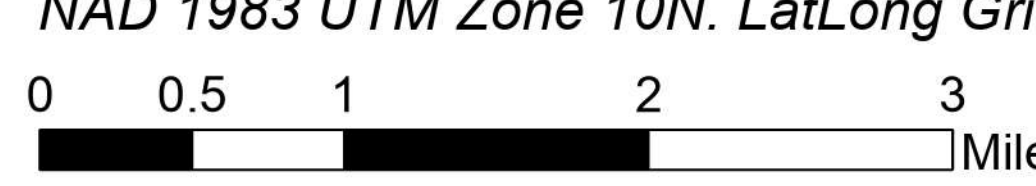


**Briefing**  
**Lookout**  
 ORWIF-230327  
 09/11/2023  
 24,518 acres at 9/9/2023 @ 2058  
 Acres from IR & GPS


- Helispot
- ▲ Sling Site
- Drop Point
- ▲ Camp
- Staging Area
- Division Break
- Branch Break
- Lookout
- Hot Spot - Spot Fire
- ◆ Repeater
- Completed Burnout
- Completed Dozer Line
- Completed Fuel Break
- Completed Hand Line
- Completed Mixed Construction Line
- Completed Road as Line
- Temporary Flight Restriction
- Contained
- Uncontained
- Cadore Timber Co
- Franklin-Clarkson Timber Co LLC
- Giustina (Winberry)
- Oregon Dept of State Lands
- H.J. Andrews Experimental Forest
- Non Forest



9/10/2023 2057  
 NAD 1983 UTM Zone 10N. Lat/Long Grid



0 0.5 1 2 3 Miles



Briefing

Briefing