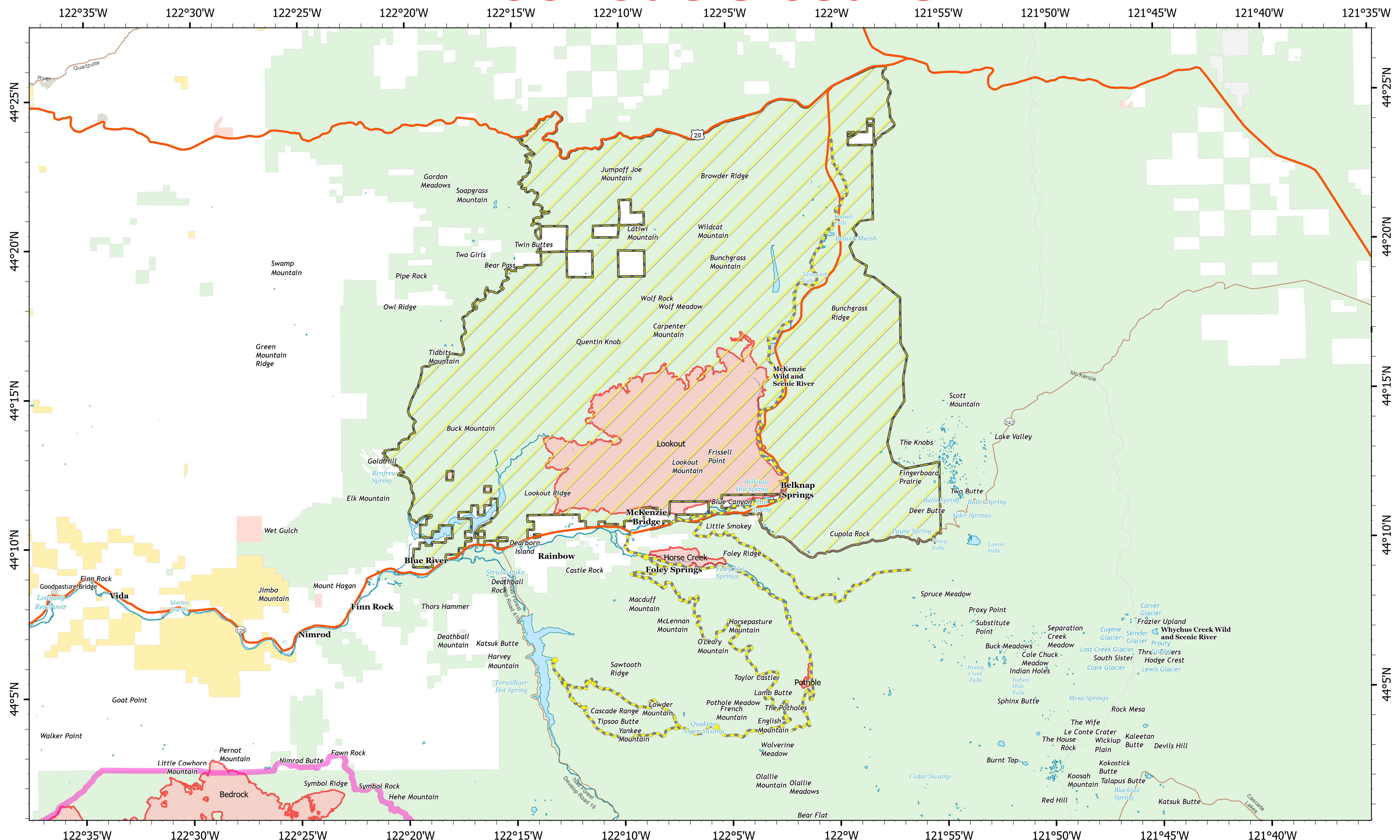


Lookout Closure





Closure

Lookout
ORWIF-230327
09/12/2023

24,548 acres at 9/10/2023 @ 2215
Acres from IR & GPS

- Wildfire Daily Fire Perimeter
- Local Road
- State
- USFS
- Highway
- Bedrock Closure Area
- BLM
- ANCSA, Private
- Major Road
- City, County, Other

9/11/2023 2051
NAD 1983 UTM Zone 10N. LatLong Grid

0 1 2 3 4 5 Miles