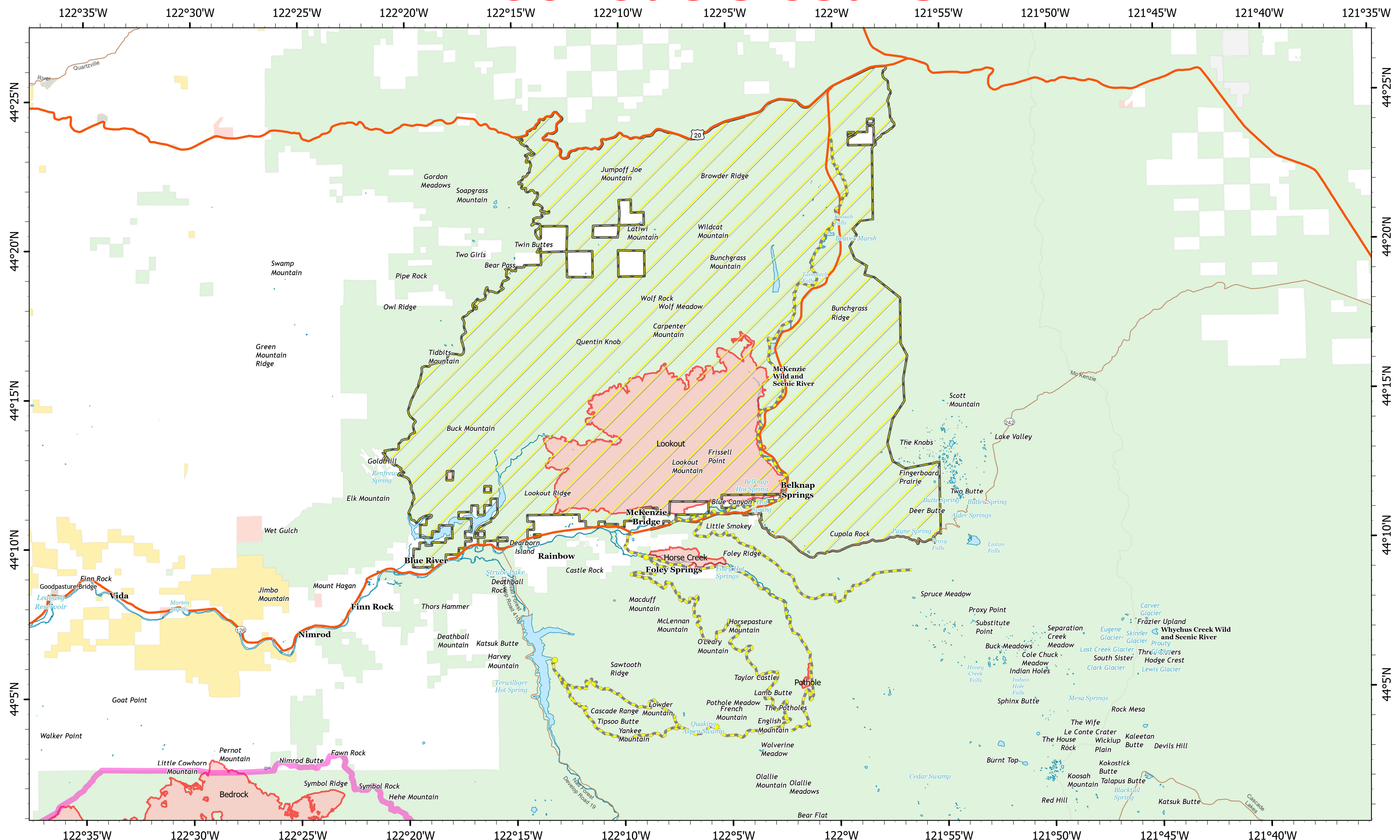




Lookout Closure



Closure
 Lookout
 ORWIF-230327
 09/13/2023

24,596 acres at 9/11/2023 @ 2058
 Acres from IR & GPS

- Wildfire Daily Fire Perimeter
- Highway
- Major Road
- Bedrock Closure Area
- Local Road
- City, County, Other
- State
- BLM
- ANCSA, Private
- USFS

9/12/2023 2105
 NAD 1983 UTM Zone 10N. LatLong Grid

0 1 2 3 4 5 Miles