

# Information








Lookout

ORWIF-230327

09/15/2023

24,644 acres at 9/14/2023 @ 0050

Acres from IR & GPS

-  Contained
-  Uncontained
-  Fire Area
-  Wild and Scenic River
-  Wilderness
-  H J Andrews Experimental Forest
-  Closure - Area

Acres from IR & GPS  
North American 1983 Datum. Lat/Long Grid

