



Operations


Operations
 Lookout
 ORWIF-230327
 09/16/2023
 24,692 acres at 9/14/2023 @ 1947
 Acres from IR & GPS

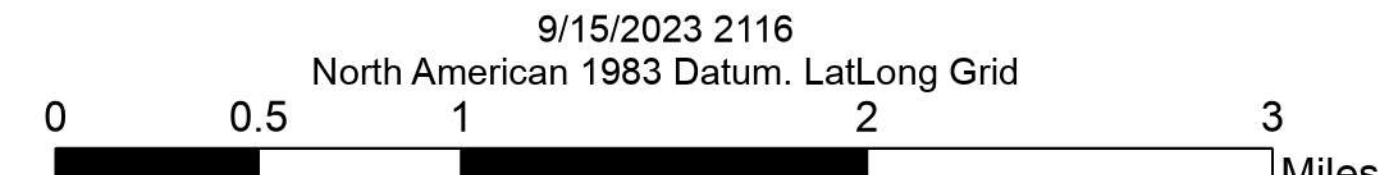
- | | | | | | | |
|--|--|---|--|--|---|--|
| <ul style="list-style-type: none"> Airstrip or Airport Dip Site Helispot Sling Site Division Break Branch Break Drop Point Camp Staging Area | <ul style="list-style-type: none"> Lookout Hot Spot - Spot Fire Value at Risk Gate Bridge Resource Location Mobile Weather Unit Repeater Safety Zone | <ul style="list-style-type: none"> Water Source Completed Burnout Completed Dozer Line Completed Fuel Break Completed Hand Line Completed Mixed Construction Line Completed Road as Line Planned Dozer Line Planned Hand Line | <ul style="list-style-type: none"> Planned Mixed Construction Line Planned Road as Line Planned Secondary Line Access or Improved Road Fence Highlighted Feature Other Repair Line Road Repair | <ul style="list-style-type: none"> Escape Route UAS Launch and Recovery Zone Fire Edge (Field Collection) Contained Uncontained Fire Edge Fire Area Previous RX Burn Forest Service Roads Scenic Byway | <ul style="list-style-type: none"> Trail USFS Wilderness State Recreation Area State Park Cadore Timber Co Franklin-Clarkson Timber Co LLC Giustina (Winberry) Oregon Dept of State Lands US Forest Service | <ul style="list-style-type: none"> Forest Service Land Other Management Boundary State Lands |
|--|--|---|--|--|---|--|





9/15/2023 2116
 North American 1983 Datum, Lat/Long Grid





Operations