



Operations


**Operations**  
 Lookout  
 ORWIF-230327  
 09/16/2023  
 24,843 acres at 9/15/2023 @ 1937  
 Acres from IR & GPS

- |  |  |   |  |  |   |  |
|--|--|---|--|--|---|--|
| <ul style="list-style-type: none"> <li> Airstrip or Airport</li> <li> Dip Site</li> <li> Helispot</li> <li> Sling Site</li> <li> Division Break</li> <li> Branch Break</li> <li> Drop Point</li> <li> Mobile Weather Unit</li> <li> Camp</li> <li> Staging Area</li> </ul> | <ul style="list-style-type: none"> <li> Lookout</li> <li> Hot Spot - Spot Fire</li> <li> Value at Risk</li> <li> Gate</li> <li> Bridge</li> <li> Resource Location</li> <li> Mobile Weather Unit</li> <li> Camp</li> <li> Safety Zone</li> </ul> | <ul style="list-style-type: none"> <li> Water Source</li> <li> Completed Burnout</li> <li> Completed Dozer Line</li> <li> Completed Fuel Break</li> <li> Completed Hand Line</li> <li> Completed Mixed Construction Line</li> <li> Completed Road as Line</li> <li> Planned Dozer Line</li> <li> Planned Hand Line</li> </ul> | <ul style="list-style-type: none"> <li> Planned Mixed Construction Line</li> <li> Planned Road as Line</li> <li> Planned Secondary Line</li> <li> Access or Improved Road</li> <li> Fence</li> <li> Highlighted Feature</li> <li> Other</li> <li> Repair Line</li> <li> Road Repair</li> </ul> | <ul style="list-style-type: none"> <li> Escape Route</li> <li> UAS Launch and Recovery Zone</li> <li> Fire Edge (Field Collection)</li> <li> Contained</li> <li> Uncontained Fire Edge</li> <li> Fire Area</li> <li> Previous RX Burn</li> <li> Forest Service Roads</li> <li> Scenic Byway</li> </ul> | <ul style="list-style-type: none"> <li> Trail</li> <li> USFS Wilderness</li> <li> State Recreation Area</li> <li> State Park</li> <li> Cadore Timber Co</li> <li> Franklin-Clarkson Timber Co LLC</li> <li> Giustina (Winberry)</li> <li> Oregon Dept of State Lands</li> <li> US Forest Service</li> </ul> | <ul style="list-style-type: none"> <li> Forest Service Land</li> <li> Other Management Boundary</li> <li> State Lands</li> </ul> |
|--|--|---|--|--|---|--|






North American 1983 Datum, Lat/Long Grid



2023-09-16 0702



0 0.5 1 2 3 Miles

Operations