




Repair Div L	<h1>Repair</h1> <h2>Lookout</h2> <h3>ORWIF-230327</h3> <h4>09/16/2023</h4> <p><i>Acres from IR & GPS</i> 24,692 acres at 9/14/2023 @ 1947</p>	<ul style="list-style-type: none"> ○ In Use - Fire Management ▬ In Use - Fire Management ▬ Needs Assessment ▬ Repair Needed ▬ Completed - Inspected ▬ No Repair Needed 	<ul style="list-style-type: none"> ○ In Use - Fire Management ● Other - See Comments ⚠ Aerial Hazard ⚠ Dip Site ⚠ Helispot ⚠ Sling Site ⚠ Division Break 	<ul style="list-style-type: none"> ⌋ Branch Break ⊠ Drop Point ⊠ Closure ⊠ Staging Area ⊠ Lookout ⊠ Hot Spot - Spot Fire ⊠ Value at Risk ● Other 	<ul style="list-style-type: none"> ⚙ Bridge ⚙ Water Development or Draft Site ⚙ Road Repair ⚙ Repair Point ⚙ Landing or Log Deck ⚙ Dozer Push ⚙ Culvert 	<ul style="list-style-type: none"> ⚙ Mobile Weather Unit ⚙ Repeater ⚠ Hazard ⚙ Water Source ⚙ Other Property ⚙ Pump ⚙ Water Tank ⚙ Completed Dozer Line 	<ul style="list-style-type: none"> ▬ Completed Fuel Break ▬ Completed Hand Line ▬ Completed Mixed Construction Line ▬ Completed Road as Line ▬ Access or Improved Road ▬ Other ▬ Repair Line 	<ul style="list-style-type: none"> ▬ Road Repair ▬ Contained ▬ Uncontained Fire Edge ▬ Wildfire Daily Fire Perimeter 				Repair Div L
	<p>9/15/2023 2157 North American 1983 Datum. LatLong Grid</p> <p>0 0.25 0.5 1 1.5 Miles</p>											