



**Repair  
Div P**


**Repair**  
**Lookout**  
**ORWIF-230327**  
**09/16/2023**  
*Acres from IR & GPS*  
**24,692 acres at 9/14/2023 @ 1947**

<ul style="list-style-type: none"> <li><span style="color: magenta;">○</span> In Use - Fire Management</li> <li><span style="color: magenta;">▬</span> In Use - Fire Management</li> <li><span style="color: magenta;">▬</span> Needs Assessment</li> <li><span style="color: red;">▬</span> Repair Needed</li> <li><span style="color: green;">▬</span> Completed - Inspected</li> <li><span style="color: green;">▬</span> No Repair Needed</li> <li><span style="color: magenta;">○</span> In Use - Fire Management</li> </ul>	<ul style="list-style-type: none"> <li><span style="color: grey;">●</span> Other - See Comments</li> <li><span style="color: blue;">○</span> Dip Site</li> <li><span style="color: purple;">●</span> Helispot</li> <li><span style="color: purple;">○</span> Sling Site</li> <li><span style="color: black;"> </span> Division Break</li> <li><span style="color: blue;"> </span> Branch Break</li> <li><span style="color: blue;"> </span> Drop Point</li> <li><span style="color: blue;"> </span> Closure</li> </ul>	<ul style="list-style-type: none"> <li><span style="color: blue;">S</span> Staging Area</li> <li><span style="color: red;">●</span> Lookout</li> <li><span style="color: red;">●</span> Hot Spot - Spot Fire</li> <li><span style="color: red;">●</span> Value at Risk</li> <li><span style="color: grey;">●</span> Other</li> <li><span style="color: grey;">●</span> Gate</li> <li><span style="color: grey;">●</span> Bridge</li> <li><span style="color: green;">●</span> Water Development or Draft Site</li> </ul>	<ul style="list-style-type: none"> <li><span style="color: green;">●</span> Road Repair</li> <li><span style="color: green;">●</span> Repair Point</li> <li><span style="color: green;">●</span> Landing or Log Deck</li> <li><span style="color: green;">●</span> Fence - Cut/Damaged</li> <li><span style="color: green;">●</span> Dozer Push</li> <li><span style="color: green;">●</span> Culvert</li> <li><span style="color: blue;">●</span> Mobile Weather Unit</li> <li><span style="color: blue;">●</span> Internet Access</li> <li><span style="color: blue;">●</span> Repeater</li> </ul>	<ul style="list-style-type: none"> <li><span style="color: yellow;">▲</span> Hazard</li> <li><span style="color: blue;">●</span> Water Source</li> <li><span style="color: blue;">●</span> Other Property</li> <li><span style="color: blue;">P</span> Pump</li> <li><span style="color: blue;">P</span> Water Tank</li> <li><span style="color: black;">XXXX</span> Completed Dozer Line</li> <li><span style="color: black;">M</span> Completed Fuel Break</li> <li><span style="color: black;">H</span> Completed Hand Line</li> </ul>	<ul style="list-style-type: none"> <li><span style="color: black;">M</span> Completed Mixed Construction Line</li> <li><span style="color: black;">R</span> Completed Road as Line</li> <li><span style="color: grey;">▬</span> Access or Improved Road</li> <li><span style="color: grey;">▬</span> Other</li> <li><span style="color: brown;">▬</span> Repair Line</li> <li><span style="color: brown;">▬</span> Road Repair</li> <li><span style="color: brown;">▬</span> UAS Launch and Recovery Zone</li> </ul>	<ul style="list-style-type: none"> <li><span style="color: black;">▬</span> Contained</li> <li><span style="color: red;">▬</span> Uncontained Fire Edge</li> <li><span style="color: red;">▬</span> Wildfire Daily Fire Perimeter</li> </ul>
---	--	--	--	---	--	--





9/15/2023 2158  
North American 1983 Datum. LatLong Grid



**Repair  
Div P**

0 0.25 0.5 1 1.5 Miles

