




Repair Div T	<h1>Repair</h1> <h2>Lookout</h2> <h3>ORWIF-230327</h3> <h3>09/16/2023</h3> <p><i>Acres from IR & GPS</i></p> <p>24,692 acres at 9/14/2023 @ 1947</p>	<ul style="list-style-type: none"> ○ In Use - Fire Management ○ In Use - Fire Management ○ Needs Assessment ○ Repair Needed ○ In Progress ○ Completed - Inspected ○ No Repair Needed ○ In Use - Fire Management 	<ul style="list-style-type: none"> ● Repair Needed ○ Other - See Comments ○ Aerial Hazard ○ Airstrip or Airport ○ Dip Site ○ Helispot) Division Break Branch Break Drop Point X Closure 	<ul style="list-style-type: none"> S Staging Area L Lookout H Hot Spot - Spot Fire X Fire Origin ○ Value at Risk ○ Other ○ Gate ○ Bridge ○ Water Development or Draft Site 	<ul style="list-style-type: none"> ○ Structure Wrap ○ Stream Crossing ○ Road Repair ○ Resource Location ○ Repair Point ○ Landing or Log Deck ○ Hazard Tree ○ Fence - Cut/Damaged ○ Dozer Push ○ Culvert 	<ul style="list-style-type: none"> ○ Clean Up Area ○ Mobile Weather Unit ○ Internet Access ○ Repeater ○ Hazard ○ Water Source ○ Other Property ○ Pump ○ Water Tank 	<ul style="list-style-type: none"> L Completed Burnout X Completed Dozer Line M Completed Fuel Break H Completed Hand Line M Completed Mixed Construction Line R Completed Road as Line X Planned Dozer Line — Access or Improved Road 	<ul style="list-style-type: none"> --- Fence --- Other --- Repair Line --- Road Repair --- Retardant Drop --- UAS Launch and Recovery Zone --- Contained --- Uncontained Fire Edge 	<ul style="list-style-type: none"> □ Wildfire Daily Fire Perimeter □ Franklin-Clarkson Timber Co LLC □ Giustina (Winberry) 		<div style="text-align: center;">  <p>9/15/2023 2200</p> <p>North American 1983 Datum. LatLong Grid</p> <p>0 0.25 0.5 1 1.5 Miles</p> </div>		Repair Div T
-------------------------------	---	---	---	---	---	--	--	--	--	---	---	---	-------------------------------