



Repair


Repair

Lookout
 ORWIF-230327
 09/16/2023
 24,692 acres from 9/14/2023 @ 1947
 Acres from IR & GPS

<ul style="list-style-type: none"> ○ In Use - Fire Management Needs Assessment ● Repair Needed ● In Progress ● Completed - Ready for Inspection ● Completed - Inspected 	<ul style="list-style-type: none"> ● No Repair Needed ● Other - See Comments — In Use - Fire Management Needs Assessment — Repair Needed — In Progress 	<ul style="list-style-type: none"> — Completed - Ready for Inspection — Completed - Inspected — Other - See Comments ○ Airstrip or Airport 	<ul style="list-style-type: none"> ○ Dip Site ○ Helispot ○ Sling Site) Division Break Branch Break X Drop Point X Closure 	<ul style="list-style-type: none"> A Camp S Staging Area ○ Lookout ● Hot Spot - Spot Fire X Fire Origin ● Value at Risk ● Other 	<ul style="list-style-type: none"> G Gate B Bridge W Water Development or Draft Site S Structure Wrap C Stream Crossing R Road Repair 	<ul style="list-style-type: none"> L Resource Location R Repair Point L Landing or Log Deck H Hazard Tree F Fence - Cut/Damaged P Dozer Push 	<ul style="list-style-type: none"> C Culvert CA Clean Up Area M Mobile Weather Unit I Internet Access R Repeater Z Safety Zone H Hazard 	<ul style="list-style-type: none"> W Water Source — Uncontained Fire — Completed Burnout — Completed Dozer Line — Completed Fuel Break 	<ul style="list-style-type: none"> — Completed Hand Line — Completed Mixed Construction Line — Completed Road as Line — Planned Dozer Line — Access or Improved Road — Fence 	<ul style="list-style-type: none"> — Repair Line — Road Repair — Retardant Drop — UAS Launch and Recovery Zone — Wildfire Daily Fire Perimeter — Cadore Timber Co 	<ul style="list-style-type: none"> — Other 	<ul style="list-style-type: none"> ■ Franklin-Clarkson Timber Co LLC ■ Giustina (Winberry) ■ Oregon Dept of State Lands ■ Weyerhaeuser Timber Holdings Inc
---	---	---	---	---	---	--	--	---	--	---	---	--







9/15/2023 2:55
 North American 1983 Datum, Lat/Long Grid

0

0.5

1

2

3

4

Miles

Repair