



**Operations**


**Operations**  
 Lookout  
 ORWIF-230327  
 09/17/2023  
 24,843 acres at 9/15/2023 @ 1945  
 Acres from IR & GPS

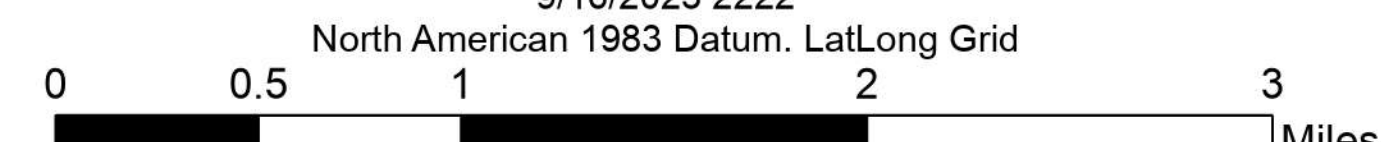
- |  |   |  |  |   |  |   |
|--|---|--|--|---|--|---|
| <ul style="list-style-type: none"> <li>○ Airstrip or Airport</li> <li>○ Dip Site</li> <li>● Helispot</li> <li>○ Sling Site</li> <li>⌘ Division Break</li> <li>⌘ Branch Break</li> <li>● Drop Point</li> <li>● Mobile Weather Unit</li> <li>● Camp</li> <li>● Staging Area</li> </ul> | <ul style="list-style-type: none"> <li>□ Lookout</li> <li>○ Hot Spot - Spot Fire</li> <li>○ Value at Risk</li> <li>○ Gate</li> <li>○ Bridge</li> <li>● Resource Location</li> <li>● Mobile Weather Unit</li> <li>● Repeater</li> <li>▲ Safety Zone</li> </ul> | <ul style="list-style-type: none"> <li>● Water Source</li> <li>⌘ Completed Burnout</li> <li>⌘ Completed Dozer Line</li> <li>⌘ Completed Fuel Break</li> <li>⌘ Completed Hand Line</li> <li>⌘ Completed Mixed Construction Line</li> <li>⌘ Completed Road as Line</li> <li>⌘ Planned Dozer Line</li> <li>⌘ Planned Hand Line</li> </ul> | <ul style="list-style-type: none"> <li>⌘ Planned Mixed Construction Line</li> <li>⌘ Planned Road as Line</li> <li>⌘ Planned Secondary Line</li> <li>⌘ Access or Improved Road</li> <li>⌘ Fence</li> <li>⌘ Completed Hand Line</li> <li>⌘ Highlighted Feature</li> <li>⌘ Other</li> <li>⌘ Repair Line</li> <li>⌘ Road Repair</li> </ul> | <ul style="list-style-type: none"> <li>⌘ Escape Route</li> <li>⌘ UAS Launch and Recovery Zone</li> <li>⌘ Fire Edge (Field Collection)</li> <li>⌘ Contained</li> <li>⌘ Uncontained Fire Edge</li> <li>⌘ Fire Area</li> <li>⌘ Previous RX Burn</li> <li>⌘ Forest Service Roads</li> <li>⌘ Scenic Byway</li> </ul> | <ul style="list-style-type: none"> <li>⌘ Trail</li> <li>⌘ USFS Wilderness</li> <li>⌘ State Recreation Area</li> <li>⌘ State Park</li> <li>⌘ Cadore Timber Co</li> <li>⌘ Franklin-Clarkson Timber Co LLC</li> <li>⌘ Giustina (Winberry)</li> <li>⌘ Oregon Dept of State Lands</li> <li>⌘ US Forest Service</li> </ul> | <ul style="list-style-type: none"> <li>⌘ Forest Service Land</li> <li>⌘ Other Management Boundary</li> <li>⌘ State Lands</li> </ul> |
|--|---|--|--|---|--|---|





9/16/2023 2222  
 North American 1983 Datum, Lat/Long Grid





**Operations**