



**Repair**  
**Div L**


**Repair**  
**Lookout**  
**ORWIF-230327**  
**09/17/2023**  
*Acres from IR & GPS*  
**24,843 acres at 9/15/2023 @ 1945**

<ul style="list-style-type: none"> <li><span style="color: magenta;">○</span> In Use - Fire Management</li> <li><span style="color: magenta;">▬</span> In Use - Fire Management</li> <li><span style="color: purple;">▬</span> Needs Assessment</li> <li><span style="color: red;">▬</span> Repair Needed</li> <li><span style="color: green;">▬</span> Completed - Inspected</li> <li><span style="color: green;">▬</span> No Repair Needed</li> </ul>	<ul style="list-style-type: none"> <li><span style="color: magenta;">○</span> In Use - Fire Management</li> <li><span style="color: grey;">●</span> Other - See Comments</li> <li><span style="color: purple;">⚠</span> Aerial Hazard</li> <li><span style="color: purple;">⚠</span> Dip Site</li> <li><span style="color: purple;">⚠</span> Helispot</li> <li><span style="color: purple;">⚠</span> Sling Site</li> <li><span style="color: purple;">⚠</span> Division Break</li> </ul>	<ul style="list-style-type: none"> <li><span style="color: black;">⌋</span> Branch Break</li> <li><span style="color: blue;">⊠</span> Drop Point</li> <li><span style="color: blue;">⊠</span> Closure</li> <li><span style="color: blue;">⊠</span> Staging Area</li> <li><span style="color: blue;">⊠</span> Lookout</li> <li><span style="color: red;">⊠</span> Hot Spot - Spot Fire</li> <li><span style="color: red;">⊠</span> Value at Risk</li> <li><span style="color: grey;">●</span> Other</li> </ul>	<ul style="list-style-type: none"> <li><span style="color: grey;">⚙</span> Bridge</li> <li><span style="color: green;">⚙</span> Water Development or Draft Site</li> <li><span style="color: green;">⚙</span> Road Repair</li> <li><span style="color: green;">⚙</span> Repair Point</li> <li><span style="color: green;">⚙</span> Landing or Log Deck</li> <li><span style="color: green;">⚙</span> Dozer Push</li> <li><span style="color: green;">⚙</span> Culvert</li> </ul>	<ul style="list-style-type: none"> <li><span style="color: blue;">⚡</span> Mobile Weather Unit</li> <li><span style="color: blue;">⚡</span> Repeater</li> <li><span style="color: yellow;">⚠</span> Hazard</li> <li><span style="color: blue;">⚡</span> Water Source</li> <li><span style="color: blue;">⚡</span> Other Property</li> <li><span style="color: blue;">⚡</span> Pump</li> <li><span style="color: blue;">⚡</span> Water Tank</li> <li><span style="color: black;">⚡</span> Completed Dozer Line</li> </ul>	<ul style="list-style-type: none"> <li><span style="color: black;">⚡</span> Completed Fuel Break</li> <li><span style="color: black;">⚡</span> Completed Hand Line</li> <li><span style="color: black;">⚡</span> Completed Mixed Construction Line</li> <li><span style="color: black;">⚡</span> Completed Road as Line</li> <li><span style="color: black;">⚡</span> Access or Improved Road</li> <li><span style="color: black;">⚡</span> Other</li> <li><span style="color: brown;">⚡</span> Repair Line</li> </ul>	<ul style="list-style-type: none"> <li><span style="color: brown;">⚡</span> Road Repair</li> <li><span style="color: black;">⚡</span> Contained</li> <li><span style="color: black;">⚡</span> Uncontained Fire Edge</li> <li><span style="color: red;">⚡</span> Wildfire Daily Fire Perimeter</li> </ul>
---	--	---	--	--	--	--





9/16/2023 2217  
 North American 1983 Datum. LatLong Grid



0 0.25 0.5 1 1.5 Miles

Repair  
 Div L