




Repair Div P	<h1>Repair</h1> <h2>Lookout</h2> <h3>ORWIF-230327</h3> <h4>09/17/2023</h4> <p><i>Acres from IR & GPS</i> 24,843 acres at 9/15/2023 @ 1945</p>	<ul style="list-style-type: none"> ○ In Use - Fire Management ○ In Use - Fire Management ○ Needs Assessment ○ Repair Needed ○ Completed - Inspected ○ No Repair Needed ○ In Use - Fire Management 	<ul style="list-style-type: none"> ● Other - See Comments ○ Dip Site ○ Helispot ○ Sling Site) Division Break Branch Break Drop Point Closure 	<ul style="list-style-type: none"> S Staging Area ⦿ Lookout ⦿ Hot Spot - Spot Fire ⦿ Value at Risk ⦿ Other ⦿ Gate ⦿ Bridge ⦿ Water Development or Draft Site 	<ul style="list-style-type: none"> ⦿ Road Repair ⦿ Repair Point ⦿ Landing or Log Deck ⦿ Fence - Cut/Damaged ⦿ Dozer Push ⦿ Culvert ⦿ Mobile Weather Unit ⦿ Internet Access ⦿ Repeater 	<ul style="list-style-type: none"> ⚠ Hazard ⦿ Water Source ⦿ Other Property ⦿ Pump ⦿ Water Tank ⦿ Completed Dozer Line ⦿ Completed Fuel Break ⦿ Completed Hand Line 	<ul style="list-style-type: none"> — Completed Mixed Construction Line — Completed Road as Line — Access or Improved Road — Other — Repair Line — Road Repair — UAS Launch and Recovery Zone 	<ul style="list-style-type: none"> — Contained — Uncontained Fire Edge — Wildfire Daily Fire Perimeter 				Repair Div P
	<p>9/16/2023 2220 North American 1983 Datum. LatLong Grid 0 0.25 0.5 1 1.5 Miles</p>											