



Repair


Repair

Lookout
 ORWIF-230327
 09/17/2023
 24,843 acres at 9/15/2023 @ 1945
 Acres from IR & GPS

<ul style="list-style-type: none"> ○ In Use - Fire Management Needs Assessment ● Repair Needed ● In Progress ● Completed - Ready for Inspection ● Completed - Inspected 	<ul style="list-style-type: none"> ● No Repair Needed ○ Other - See Comments — In Use - Fire Management Needs Assessment — Repair Needed — In Progress 	<ul style="list-style-type: none"> — Completed - Ready for Inspection — Completed - Inspected — No Repair Needed — Other - See Comments ○ Aerial Hazard ○ Airstrip or Airport 	<ul style="list-style-type: none"> ○ Dip Site ○ Helispot ○ Sling Site) Division Break Branch Break ○ Drop Point X Closure 	<ul style="list-style-type: none"> X Camp S Staging Area ○ Lookout ○ Hot Spot - Spot Fire ○ Fire Origin ○ Value at Risk ○ Other 	<ul style="list-style-type: none"> — Gate — Bridge — Water Development or Draft Site — Structure Wrap — Stream Crossing — Road Repair 	<ul style="list-style-type: none"> — Resource Location — Repair Point — Landing or Log Deck — Hazard Tree — Fence - Cut/Damaged — Dozer Push 	<ul style="list-style-type: none"> — Culvert — Clean Up Area — Mobile Weather Unit — Internet Access — Repeater — Safety Zone — Hazard 	<ul style="list-style-type: none"> — Water Source — Contained — Uncontained Fire — Edge Completed — Burnout — Completed Dozer Line — Completed Fuel Break 	<ul style="list-style-type: none"> — Completed Hand Line — Completed Mixed Construction Line — Completed Road as Line — Planned Dozer Line — Access or Improved Road — Fence 	<ul style="list-style-type: none"> — Repair Line — Road Repair — Retardant Drop — UAS Launch and Recovery Zone — Wildfire Daily Fire Perimeter — Cadore Timber Co 	<ul style="list-style-type: none"> — Other 	<ul style="list-style-type: none"> — Franklin-Clarkson Timber Co LLC — Giustina (Winberry) — Oregon Dept of State Lands — Weyerhaeuser Timber Holdings Inc
---	---	--	---	---	---	--	---	--	--	---	---	--







9/16/2023 2212
 North American 1983 Datum, Lat/Long Grid

0

0.5

1

2

3

4

Miles

Repair