



**Operations**


**Operations**  
 Lookout  
 ORWIF-230327  
 09/18/2023  
 25,174 acres at 9/17/2023 @ 1045  
 Acres from IR & GPS

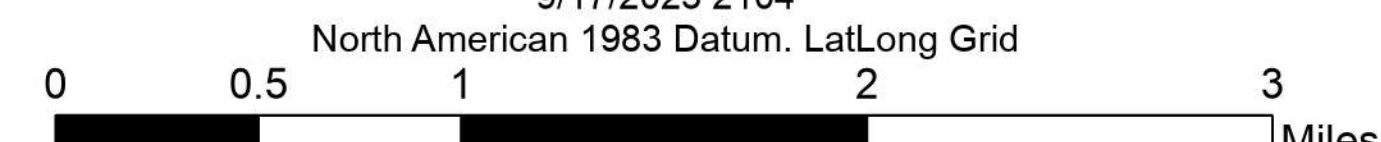
- |   |
|---|
| <ul style="list-style-type: none"> <li>⊙ Airstrip or Airport</li> <li>⊙ Dip Site</li> <li>⊙ Helispot</li> <li>⊙ Sling Site</li> <li>⊙ Division Break</li> <li>⊙ Branch Break</li> <li>⊙ Drop Point</li> <li>⊙ Staging Area</li> <li>⊙ Lookout</li> <li>⊙ Hot Spot - Spot Fire</li> <li>⊙ Value at Risk</li> <li>⊙ Gate</li> <li>⊙ Bridge</li> <li>⊙ Resource Location</li> <li>⊙ Mobile Weather Unit</li> <li>⊙ Repeater</li> <li>⊙ Safety Zone</li> <li>⊙ Water Source</li> <li>⊙ Completed Burnout</li> <li>⊙ Completed Dozer Line</li> <li>⊙ Completed Fuel Break</li> <li>⊙ Completed Hand Line</li> <li>⊙ Completed Mixed Construction Line</li> <li>⊙ Completed Road as Line</li> <li>⊙ Planned Dozer Line</li> <li>⊙ Planned Hand Line</li> <li>⊙ Planned Mixed Construction Line</li> <li>⊙ Planned Road as Line</li> <li>⊙ Planned Secondary Line</li> <li>⊙ UAS Launch and Recovery Zone</li> <li>⊙ Access or Improved Road</li> <li>⊙ Fence</li> <li>⊙ Highlighted Feature</li> <li>⊙ Other</li> <li>⊙ Repair Line</li> <li>⊙ Road Repair</li> <li>⊙ Escape Route</li> <li>⊙ Fire Edge (Field Collection)</li> <li>⊙ Contained</li> <li>⊙ Uncontained Fire Edge</li> <li>⊙ Fire Area</li> <li>⊙ Previous RX Burn</li> <li>⊙ Forest Service Roads</li> <li>⊙ Scenic Byway</li> <li>⊙ Trail</li> <li>⊙ USFS Wilderness</li> <li>⊙ State Recreation Area</li> <li>⊙ State Park</li> <li>⊙ Cadore Timber Co</li> <li>⊙ Franklin-Clarkson Timber Co LLC</li> <li>⊙ Giustina (Winberry)</li> <li>⊙ Oregon Dept of State Lands</li> <li>⊙ US Forest Service</li> <li>⊙ Forest Service Land</li> <li>⊙ Other Management Boundary</li> <li>⊙ State Lands</li> </ul> |
|---|





9/17/2023 2104  
 North American 1983 Datum, Lat/Long Grid





**Operations**