




<b>Repair</b> <b>Div P</b>	<h1>Repair</h1> <h2>Lookout</h2> <h3>ORWIF-230327</h3> <p>09/18/2023</p> <p><i>Acres from IR &amp; GPS</i></p> <p><b>25,174 acres at 9/17/2023 @ 1045</b></p>	<ul style="list-style-type: none"> <li><span style="color: magenta;">○</span> In Use - Fire Management</li> <li><span style="color: magenta;">◐</span> In Use - Fire Management</li> <li><span style="color: magenta;">◑</span> Needs Assessment</li> <li><span style="color: red;">—</span> Repair Needed</li> <li><span style="color: green;">—</span> Completed - Inspected</li> <li><span style="color: green;">—</span> No Repair Needed</li> <li><span style="color: magenta;">○</span> In Use - Fire Management</li> </ul>	<ul style="list-style-type: none"> <li><span style="color: grey;">●</span> Other - See Comments</li> <li><span style="color: purple;">○</span> Dip Site</li> <li><span style="color: purple;">●</span> Helispot</li> <li><span style="color: purple;">○</span> Sling Site</li> <li><span style="color: purple;">)</span> Division Break</li> <li><span style="color: purple;"> </span> Branch Break</li> <li><span style="color: blue;">■</span> Drop Point</li> <li><span style="color: blue;">■</span> Closure</li> </ul>	<ul style="list-style-type: none"> <li><span style="color: blue;">S</span> Staging Area</li> <li><span style="color: red;">⦿</span> Lookout</li> <li><span style="color: red;">⦿</span> Hot Spot - Spot Fire</li> <li><span style="color: red;">⦿</span> Value at Risk</li> <li><span style="color: grey;">⦿</span> Other</li> <li><span style="color: grey;">⦿</span> Gate</li> <li><span style="color: grey;">⦿</span> Bridge</li> <li><span style="color: green;">⦿</span> Water Development or Draft Site</li> </ul>	<ul style="list-style-type: none"> <li><span style="color: green;">⦿</span> Stream Crossing</li> <li><span style="color: green;">⦿</span> Road Repair</li> <li><span style="color: green;">⦿</span> Repair Point</li> <li><span style="color: green;">⦿</span> Landing or Log Deck</li> <li><span style="color: green;">⦿</span> Fence - Cut/Damaged</li> <li><span style="color: green;">⦿</span> Dozer Push</li> <li><span style="color: green;">⦿</span> Culvert</li> <li><span style="color: blue;">⦿</span> Mobile Weather Unit</li> <li><span style="color: blue;">⦿</span> Internet Access</li> </ul>	<ul style="list-style-type: none"> <li><span style="color: blue;">⦿</span> Repeater</li> <li><span style="color: blue;">⦿</span> Hazard</li> <li><span style="color: blue;">⦿</span> Water Source</li> <li><span style="color: blue;">⦿</span> Other Property</li> <li><span style="color: blue;">⦿</span> Pump</li> <li><span style="color: blue;">⦿</span> Water Tank</li> <li><span style="color: blue;">⦿</span> Completed Dozer Line</li> <li><span style="color: blue;">⦿</span> Completed Fuel Break</li> <li><span style="color: blue;">⦿</span> Completed Hand Line</li> </ul>	<ul style="list-style-type: none"> <li><span style="color: magenta;">—</span> Completed Mixed Construction Line</li> <li><span style="color: red;">—</span> Completed Road as Line</li> <li><span style="color: grey;">—</span> Access or Improved Road</li> <li><span style="color: grey;">—</span> Other</li> <li><span style="color: brown;">—</span> Repair Line</li> <li><span style="color: brown;">—</span> Road Repair</li> <li><span style="color: brown;">—</span> UAS Launch and Recovery Zone</li> </ul>	<ul style="list-style-type: none"> <li><span style="color: black;">—</span> Contained</li> <li><span style="color: red;">—</span> Uncontained Fire Edge</li> <li><span style="color: red;">—</span> Wildfire Daily Fire Perimeter</li> </ul>				<p>9/17/2023 2113</p> <p>North American 1983 Datum. LatLong Grid</p> <p>0 0.25 0.5 1 1.5 Miles</p>	<b>Repair</b> <b>Div P</b>
-------------------------------	---	---	---	--	--	---	--	--	---	---	---	--	-------------------------------