



**Repair
Div T**


Repair
Lookout
 ORWIF-230327
 09/18/2023
Acres from IR & GPS
25,174 acres at 9/17/2023 @ 1045

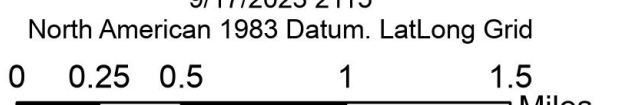
<ul style="list-style-type: none"> ○ In Use - Fire Management ○ In Use - Fire Management ○ Needs Assessment ○ Repair Needed ○ In Progress ○ Completed - Ready for Inspection ○ Completed - Inspected ○ No Repair Needed 	<ul style="list-style-type: none"> ○ In Use - Fire Management ○ Repair Needed ○ Other - See Comments ○ Aerial Hazard ○ Airstrip or Airport ○ Dip Site ○ Helispot) Division Break] Branch Break 	<ul style="list-style-type: none"> ■ Drop Point ⊠ Closure ⊠ Lookout ⊠ Hot Spot - Spot Fire ⊠ Fire Origin ⊠ Value at Risk ⊠ Other ⊠ Gate ⊠ Bridge 	<ul style="list-style-type: none"> ⬆ Water Development or Draft Site ⬆ Structure Wrap ⬆ Stream Crossing ⬆ Road Repair ⬆ Resource Location ⬆ Repair Point ⬆ Landing or Log Deck ⬆ Hazard Tree ⬆ Fence - Cut/Damaged 	<ul style="list-style-type: none"> ⬆ Dozer Push ⬆ Clean Up ⬆ Clean Up Area ⬆ Mobile Weather Unit ⬆ Internet Access ⬆ Repeater ⬆ Hazard ⬆ Water Source ⬆ Other Property 	<ul style="list-style-type: none"> ⊠ Pump ⊠ Water Tank ⊠ Completed Burnout ⊠ Completed Dozer Line ⊠ Completed Fuel Break ⊠ Completed Hand Line ⊠ Completed Mixed Construction Line ⊠ Completed Road as Line ⊠ Planned Dozer Line 	<ul style="list-style-type: none"> — Access or Improved Road — Fence — Other — Repair Line — Road Repair — Retardant Drop — UAS Launch and Recovery Zone — Contained 	<ul style="list-style-type: none"> — Uncontained Fire Edge — Wildfire Daily Fire Perimeter — Franklin-Clarkson Timber Co LLC — Giustina (Winberry)
---	--	---	--	--	---	---	--





9/17/2023 2115
 North American 1983 Datum. LatLong Grid





Repair
Div T