




<b>Repair</b> <b>Div P</b>	<h1>Repair</h1> <h2>Lookout</h2> <h3>ORWIF-230327</h3> <h4>09/19/2023</h4> <p><i>Acres from IR &amp; GPS</i>  <b>25,515 acres at 9/17/2023 @ 2105</b></p>	<ul style="list-style-type: none"> <li><span style="color: pink;">○</span> In Use - Fire Management</li> <li><span style="color: magenta;">○</span> In Use - Fire Management</li> <li><span style="color: purple;">○</span> Needs Assessment</li> <li><span style="color: red;">○</span> Repair Needed</li> <li><span style="color: green;">○</span> Completed - Inspected</li> <li><span style="color: blue;">○</span> No Repair Needed</li> <li><span style="color: pink;">○</span> In Use - Fire Management</li> </ul>	<ul style="list-style-type: none"> <li><span style="color: grey;">●</span> Other - See Comments</li> <li><span style="color: purple;">○</span> Dip Site</li> <li><span style="color: purple;">○</span> Helispot</li> <li><span style="color: purple;">○</span> Sling Site</li> <li><span style="color: purple;">)</span> Division Break</li> <li><span style="color: purple;"> </span> Branch Break</li> <li><span style="color: blue;">■</span> Drop Point</li> <li><span style="color: blue;">■</span> Closure</li> </ul>	<ul style="list-style-type: none"> <li><span style="color: blue;">S</span> Staging Area</li> <li><span style="color: red;">⬮</span> Lookout</li> <li><span style="color: red;">⬮</span> Hot Spot - Spot Fire</li> <li><span style="color: red;">⬮</span> Value at Risk</li> <li><span style="color: grey;">⬮</span> Other</li> <li><span style="color: grey;">⬮</span> Gate</li> <li><span style="color: grey;">⬮</span> Bridge</li> <li><span style="color: green;">⬮</span> Water Development or Draft Site</li> </ul>	<ul style="list-style-type: none"> <li><span style="color: green;">⬮</span> Stream Crossing</li> <li><span style="color: green;">⬮</span> Road Repair</li> <li><span style="color: green;">⬮</span> Repair Point</li> <li><span style="color: green;">⬮</span> Landing or Log Deck</li> <li><span style="color: green;">⬮</span> Fence - Cut/Damaged</li> <li><span style="color: green;">⬮</span> Dozer Push</li> <li><span style="color: green;">⬮</span> Culvert</li> <li><span style="color: blue;">⬮</span> Mobile Weather Unit</li> <li><span style="color: blue;">⬮</span> Internet Access</li> </ul>	<ul style="list-style-type: none"> <li><span style="color: blue;">⬮</span> Repeater</li> <li><span style="color: blue;">⬮</span> Hazard</li> <li><span style="color: blue;">⬮</span> Water Source</li> <li><span style="color: blue;">⬮</span> Other Property</li> <li><span style="color: blue;">⬮</span> Pump</li> <li><span style="color: blue;">⬮</span> Water Tank</li> <li><span style="color: blue;">⬮</span> Completed Dozer Line</li> <li><span style="color: blue;">⬮</span> Completed Fuel Break</li> <li><span style="color: blue;">⬮</span> Completed Hand Line</li> </ul>	<ul style="list-style-type: none"> <li><span style="color: grey;">—</span> Completed Mixed Construction Line</li> <li><span style="color: red;">—</span> Completed Road as Line</li> <li><span style="color: grey;">—</span> Access or Improved Road</li> <li><span style="color: grey;">—</span> Other</li> <li><span style="color: brown;">—</span> Repair Line</li> <li><span style="color: orange;">—</span> Road Repair</li> <li><span style="color: purple;">—</span> UAS Launch and Recovery Zone</li> </ul>	<ul style="list-style-type: none"> <li><span style="color: black;">—</span> Contained</li> <li><span style="color: red;">—</span> Uncontained Fire Edge</li> <li><span style="color: red;">—</span> Wildfire Daily Fire Perimeter</li> </ul>				<b>Repair</b> <b>Div P</b>
	<p>9/18/2023 2126          North American 1983 Datum. LatLong Grid          0 0.25 0.5 1 1.5 Miles</p>											