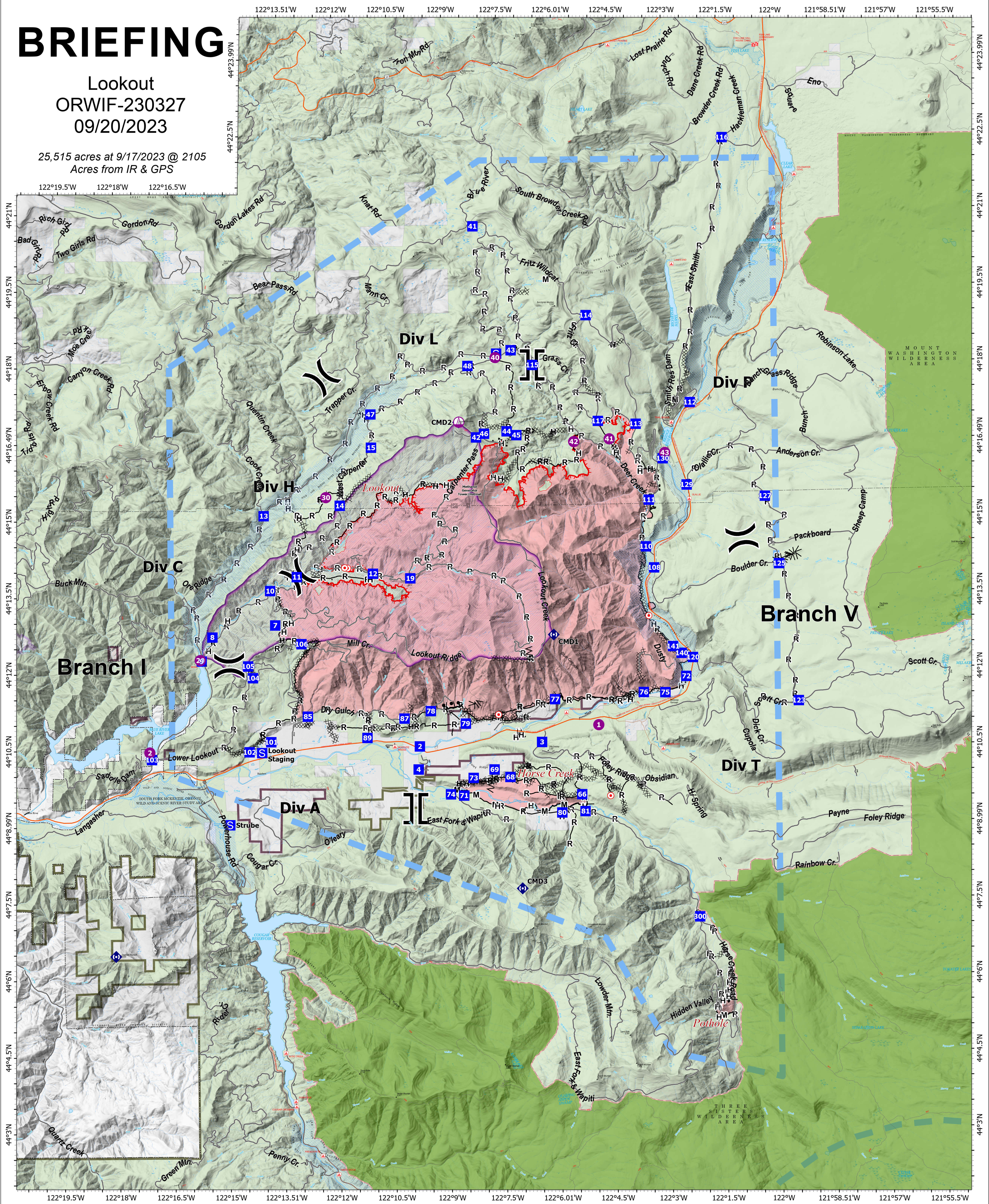


# BRIEFING




Lookout  
ORWIF-230327  
09/20/2023

25,515 acres at 9/17/2023 @ 2105  
Acres from IR & GPS



0 0.5 1 2 3 Miles  
9/19/2023 2030  
NAD 1983 UTM Zone 10N. LatLong Grid

- Helispot
- Sling Site
- Drop Point
- Staging Area
- ⌋ Division Break
- ⌋ Branch Break
- ⌋ Hot Spot - Spot Fire
- ⌋ Repeater
- ⌋ Completed Burnout
- ⌋ Completed Dozer Line
- ⌋ Completed Fuel Break
- ⌋ Completed Hand Line
- ⌋ Completed Mixed Construction Line
- ⌋ Completed Road as Line
- ⌋ Temporary Flight Restriction
- ⌋ Contained
- ⌋ Uncontained
- ⌋ Cadore Timber Co
- ⌋ Franklin-Clarkson Timber Co LLC
- ⌋ Giustina (Winberry)
- ⌋ Oregon Dept of State Lands
- ⌋ Non Forest
- ⌋ H.J. Andrews Boundary



Briefing

Briefing