



**Operations**


**Operations**  
 Lookout  
 ORWIF-230327  
 09/20/2023  
 25,515 acres at 9/17/2023 @ 2105  
 Acres from IR & GPS

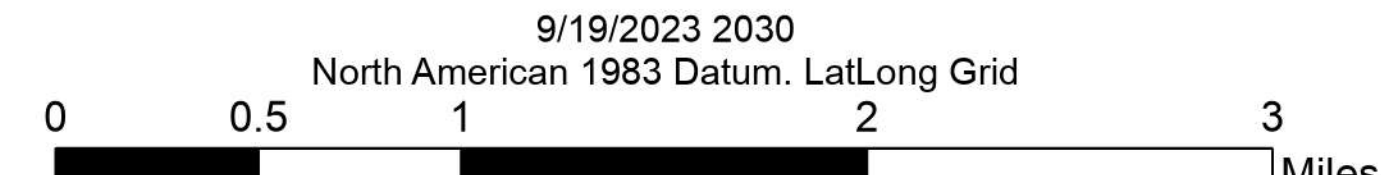
- |   |   |
|---|---|
| <ul style="list-style-type: none"> <li>○ Airstrip or Airport</li> <li>● Dip Site</li> <li>● Helispot</li> <li>○ Sling Site</li> <li>⌘ Division Break</li> <li>⌘ Branch Break</li> <li>● Drop Point</li> <li>■ Staging Area</li> <li>□ Lookout</li> <li>● Hot Spot - Spot Fire</li> <li>● Value at Risk</li> <li>○ Gate</li> <li>○ Bridge</li> <li>● Resource Location</li> <li>◆ Mobile Weather Unit</li> <li>◆ Repeater</li> <li>▲ Safety Zone</li> <li>● Water Source</li> <li>■ Completed Burnout</li> <li>⌘ Completed Dozer Line</li> <li>⌘ Completed Fuel Break</li> <li>— Completed Hand Line</li> <li>— Completed Mixed Construction Line</li> <li>— Completed Road as Line</li> <li>▲ Planned Dozer Line</li> <li>— Planned Hand Line</li> <li>— Planned Mixed Construction Line</li> <li>— Planned Road as Line</li> <li>— Planned Secondary Line</li> <li>— Access or Improved Road</li> <li>— Highlighted Feature</li> <li>— Other</li> <li>— Repair Line</li> <li>— Road Repair</li> <li>— Escape Route</li> <li>— UAS Launch and Recovery Zone</li> <li>— Contained</li> <li>— Uncontained Fire Edge</li> <li>— Fire Area</li> <li>— Previous RX Burn</li> </ul> | <ul style="list-style-type: none"> <li>— Forest Service Roads</li> <li>— Scenic Byway</li> <li>— Trail</li> <li>— USFS Wilderness</li> <li>— State Recreation Area</li> <li>— State Park</li> <li>— Cadore Timber Co</li> <li>— Franklin-Clarkson Timber Co LLC</li> <li>■ Giustina (Winberry)</li> <li>■ Oregon Dept of State Lands</li> <li>■ US Forest Service</li> <li>■ Forest Service Land</li> <li>— State Management Boundary</li> <li>■ State Lands</li> </ul> |
|---|---|





9/19/2023 2030  
 North American 1983 Datum, Lat/Long Grid





**Operations**