



**Repair  
Div L**


**Repair**  
**Lookout**  
**ORWIF-230327**  
**09/20/2023**  
*Acres from IR & GPS*  
**25,515 acres at 9/17/2023 @ 2105**

<ul style="list-style-type: none"> <li><span style="color: magenta;">○</span> In Use - Fire Management</li> <li><span style="color: purple;">○</span> Needs Assessment</li> <li><span style="color: red;">●</span> Repair Needed</li> <li><span style="color: yellow;">●</span> Completed - Ready for Inspection</li> <li><span style="color: green;">■</span> Completed - Inspected</li> <li><span style="color: grey;">●</span> Other - See Comments</li> </ul>	<ul style="list-style-type: none"> <li><span style="color: magenta;">▬</span> In Use - Fire Management</li> <li><span style="color: purple;">▬</span> Needs Assessment</li> <li><span style="color: red;">▬</span> Repair Needed</li> <li><span style="color: yellow;">▬</span> Completed - Ready for Inspection</li> <li><span style="color: green;">▬</span> Completed - Inspected</li> <li><span style="color: grey;">▬</span> No Repair Needed</li> <li><span style="color: blue;">○</span> Dip Site</li> </ul>	<ul style="list-style-type: none"> <li><span style="color: purple;">●</span> Helispot</li> <li><span style="color: purple;">○</span> Sling Site</li> <li><span style="color: purple;">○</span> Unimproved Landing Area</li> <li><span style="color: black;">)</span> Division Break</li> <li><span style="color: black;"> </span> Branch Break</li> <li><span style="color: blue;">■</span> Staging Area</li> </ul>	<ul style="list-style-type: none"> <li><span style="color: grey;">●</span> Value at Risk</li> <li><span style="color: grey;">●</span> Other</li> <li><span style="color: grey;">○</span> Gate</li> <li><span style="color: grey;">○</span> Bridge</li> <li><span style="color: green;">■</span> Water Development or Draft Site</li> <li><span style="color: green;">■</span> Stream Crossing</li> <li><span style="color: green;">■</span> Road Repair</li> </ul>	<ul style="list-style-type: none"> <li><span style="color: green;">■</span> Repair Point</li> <li><span style="color: green;">■</span> Landing or Log Deck</li> <li><span style="color: green;">■</span> Dozer Push</li> <li><span style="color: green;">■</span> Culvert</li> <li><span style="color: blue;">■</span> Mobile Weather Unit</li> <li><span style="color: blue;">■</span> Repeater</li> <li><span style="color: blue;">■</span> Drop Point</li> <li><span style="color: yellow;">▲</span> Hazard</li> <li><span style="color: black;">▬</span> Completed Dozer Line</li> </ul>	<ul style="list-style-type: none"> <li><span style="color: black;">▬</span> Completed Fuel Break</li> <li><span style="color: black;">▬</span> Completed Hand Line</li> <li><span style="color: black;">▬</span> Completed Mixed Construction Line</li> <li><span style="color: black;">▬</span> Completed Road as Line</li> <li><span style="color: grey;">▬</span> Access or Improved Road</li> <li><span style="color: grey;">▬</span> Other</li> <li><span style="color: brown;">▬</span> Repair Line</li> </ul>	<ul style="list-style-type: none"> <li><span style="color: brown;">▬</span> Road Repair</li> <li><span style="color: black;">▬</span> Contained</li> <li><span style="color: black;">▬</span> Uncontained Fire Edge</li> <li><span style="color: red;">▬</span> Wildfire Daily Fire Perimeter</li> </ul>
---	---	---	--	--	--	--





9/19/2023 2038  
North American 1983 Datum. LatLong Grid



0 0.25 0.5 1 1.5 Miles

**Repair  
Div L**