




**Repair Div P**

**Repair**  
**Lookout**  
**ORWIF-230327**  
**09/20/2023**  
*Acres from IR & GPS*  
**25,515 acres at 9/17/2023 @ 2105**

<ul style="list-style-type: none"> <li><span style="color: magenta;">○</span> In Use - Fire Management</li> <li><span style="color: purple;">○</span> Needs Assessment</li> <li><span style="color: red;">○</span> Repair Needed</li> <li><span style="color: yellow;">○</span> Completed - Ready for Inspection</li> <li><span style="color: green;">○</span> Completed - Inspected</li> <li><span style="color: grey;">○</span> Other - See Comments</li> </ul>	<ul style="list-style-type: none"> <li><span style="color: magenta;">▬</span> In Use - Fire Management</li> <li><span style="color: purple;">▬</span> Needs Assessment</li> <li><span style="color: red;">▬</span> Repair Needed</li> <li><span style="color: yellow;">▬</span> Completed - Ready for Inspection</li> <li><span style="color: green;">▬</span> Completed - Inspected</li> <li><span style="color: grey;">▬</span> No Repair Needed</li> <li><span style="color: blue;">○</span> Dip Site</li> </ul>	<ul style="list-style-type: none"> <li><span style="color: purple;">●</span> Helispot</li> <li><span style="color: purple;">⊕</span> Sling Site</li> <li><span style="color: purple;">⊖</span> Unimproved Landing Area</li> <li><span style="color: purple;">⌋</span> Division Break</li> <li><span style="color: purple;">⌌</span> Branch Break</li> <li><span style="color: blue;">■</span> Drop Point</li> <li><span style="color: blue;">⊠</span> Staging Area</li> <li><span style="color: blue;">⬇</span> Value at Risk</li> </ul>	<ul style="list-style-type: none"> <li><span style="color: grey;">●</span> Other</li> <li><span style="color: grey;">⊕</span> Gate</li> <li><span style="color: grey;">⊖</span> Bridge</li> <li><span style="color: green;">⊕</span> Water Development or Draft Site</li> <li><span style="color: green;">⊖</span> Stream Crossing</li> <li><span style="color: green;">⊕</span> Road Repair</li> <li><span style="color: green;">⊖</span> Repair Point</li> <li><span style="color: green;">⊕</span> Landing or Log Deck</li> </ul>	<ul style="list-style-type: none"> <li><span style="color: green;">⊕</span> Fence - Cut/Damaged</li> <li><span style="color: green;">⊖</span> Dozer Push</li> <li><span style="color: green;">⊕</span> Culvert</li> <li><span style="color: blue;">⊕</span> Mobile Weather Unit</li> <li><span style="color: blue;">⊖</span> Repeater</li> <li><span style="color: yellow;">⊕</span> Hazard</li> <li><span style="color: purple;">⊕</span> Completed Dozer Line</li> <li><span style="color: purple;">⊖</span> Completed Fuel Break</li> <li><span style="color: purple;">⊕</span> Completed Hand Line</li> </ul>	<ul style="list-style-type: none"> <li><span style="color: grey;">▬</span> Completed Mixed Construction Line</li> <li><span style="color: grey;">▬</span> Completed Road as Line</li> <li><span style="color: grey;">▬</span> Access or Improved Road</li> <li><span style="color: grey;">▬</span> Other</li> <li><span style="color: brown;">▬</span> Repair Line</li> <li><span style="color: brown;">▬</span> Road Repair</li> </ul>	<ul style="list-style-type: none"> <li><span style="color: purple;">▬</span> UAS Launch and Recovery Zone</li> <li><span style="color: black;">▬</span> Contained</li> <li><span style="color: red;">▬</span> Uncontained Fire Edge</li> <li><span style="color: red;">▬</span> Wildfire Daily Fire Perimeter</li> </ul>			
<p>9/19/2023 2040          North American 1983 Datum. LatLong Grid</p>									
<p>0 0.25 0.5 1 1.5          Miles</p>									

**Repair Div P**