



Operations


Operations
 Lookout
 ORWIF-230327
 09/21/2023
 25640 acres at 9/20/2023 @ 0000
 Acres from IR & GPS

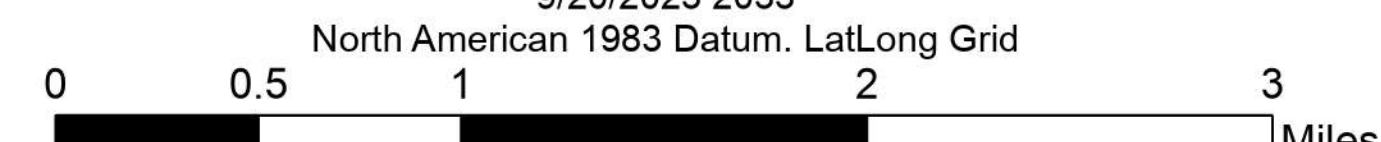
- | | |
|---|---|
| <ul style="list-style-type: none"> ○ Airstrip or Airport ● Dip Site ● Helispot ○ Sling Site ⊗ Division Break ⊗ Branch Break ● Drop Point ● Staging Area □ Lookout ● Hot Spot - Spot Fire ● Value at Risk ○ Gate ○ Bridge ● Resource Location ● Mobile Weather Unit ● Repeater ▲ Safety Zone ● Water Source ● Completed Burnout ⊗ Completed Dozer Line ⊗ Completed Fuel Break — Completed Hand Line — Completed Mixed Construction Line — Completed Road as Line ▲ Planned Dozer Line — Planned Hand Line — Planned Mixed Construction Line — Planned Road as Line — Planned Secondary Line — Access or Improved Road — Highlighted Feature — Other — Repair Line — Road Repair — Escape Route — UAS Launch and Recovery Zone — Contained — Uncontained Fire Edge — Fire Area — Previous RX Burn | <ul style="list-style-type: none"> — Forest Service Roads — Scenic Byway — Trail — USFS Wilderness — State Recreation Area — State Park — Cadore Timber Co — Franklin-Clarkson Timber Co LLC ■ Giustina (Winberry) ■ Oregon Dept of State Lands ■ US Forest Service ■ Forest Service Land ■ State Management Boundary ■ State Lands |
|---|---|





9/20/2023 2023
 North American 1983 Datum, Lat/Long Grid





Operations