





<b>Repair</b> <b>Div A</b>	<h1>Repair</h1> <h2>Lookout</h2> <h3>ORWIF-230327</h3> <h4>09/21/2023</h4> <p><i>Acres from IR &amp; GPS</i>  <b>25640 acres at 9/20/2023 @ 0000</b></p>		<ul style="list-style-type: none"> <li><span style="color: magenta;">○</span> In Use - Fire Management</li> <li><span style="color: magenta;">●</span> Needs Assessment</li> <li><span style="color: red;">●</span> Repair Needed</li> <li><span style="color: green;">●</span> Completed - Inspected</li> <li><span style="color: grey;">●</span> Other - See Comments</li> <li><span style="color: magenta;">○</span> In Use - Fire Management</li> <li><span style="color: magenta;">●</span> Needs Assessment</li> <li><span style="color: red;">●</span> Repair Needed</li> </ul>	<ul style="list-style-type: none"> <li><span style="color: orange;">▬</span> In Progress</li> <li><span style="color: yellow;">▬</span> Completed - Ready for Inspection</li> <li><span style="color: green;">▬</span> Completed - Inspected</li> <li><span style="color: grey;">▬</span> No Repair Needed</li> <li><span style="color: grey;">▬</span> Other - See Comments</li> <li><span style="color: blue;">✕</span> Airstrip or Airport</li> <li><span style="color: blue;">✕</span> Staging Area</li> <li><span style="color: blue;">✕</span> Mobile Retardant Base</li> <li><span style="color: purple;">●</span> Helispot</li> </ul>	<ul style="list-style-type: none"> <li><span style="color: purple;">○</span> Unimproved Landing Area</li> <li><span style="color: purple;">)</span> Division Break</li> <li><span style="color: purple;"> </span> Branch Break</li> <li><span style="color: blue;">✕</span> Drop Point</li> <li><span style="color: blue;">✕</span> Closure</li> <li><span style="color: blue;">✕</span> Camp</li> <li><span style="color: blue;">✕</span> Staging Area</li> <li><span style="color: grey;">●</span> Value at Risk</li> <li><span style="color: grey;">●</span> Other</li> </ul>	<ul style="list-style-type: none"> <li><span style="color: grey;">⊙</span> Gate</li> <li><span style="color: grey;">⊙</span> Bridge</li> <li><span style="color: green;">⊙</span> Water Development or Draft Site</li> <li><span style="color: green;">⊙</span> Stream Crossing</li> <li><span style="color: green;">⊙</span> Road Repair</li> <li><span style="color: green;">⊙</span> Resource Location</li> <li><span style="color: green;">⊙</span> Repair Point</li> <li><span style="color: green;">⊙</span> Landing or Log Deck</li> <li><span style="color: green;">⊙</span> Hazard Tree</li> </ul>	<ul style="list-style-type: none"> <li><span style="color: green;">▬</span> Dozer Push</li> <li><span style="color: green;">▬</span> Culvert</li> <li><span style="color: green;">▬</span> Clean Up Area</li> <li><span style="color: blue;">▬</span> Mobile Weather Unit</li> <li><span style="color: yellow;">▬</span> Repeater</li> <li><span style="color: yellow;">▬</span> Safety Zone</li> <li><span style="color: yellow;">▬</span> Hazard</li> <li><span style="color: yellow;">▬</span> Completed Burnout</li> <li><span style="color: yellow;">▬</span> Completed Dozer Line</li> </ul>	<ul style="list-style-type: none"> <li><span style="color: magenta;">▬</span> Completed Fuel Break</li> <li><span style="color: magenta;">▬</span> Completed Hand Line</li> <li><span style="color: magenta;">▬</span> Completed Mixed Construction Line</li> <li><span style="color: magenta;">▬</span> Completed Road as Line</li> <li><span style="color: magenta;">▬</span> Planned Dozer Line</li> <li><span style="color: magenta;">▬</span> Access or Improved Road</li> <li><span style="color: magenta;">▬</span> Other</li> <li><span style="color: magenta;">▬</span> Repair Line</li> </ul>	<ul style="list-style-type: none"> <li><span style="color: orange;">▬</span> Road Repair</li> <li><span style="color: orange;">▬</span> Retardant Drop</li> <li><span style="color: orange;">▬</span> UAS Launch and Recovery Zone</li> <li><span style="color: orange;">▬</span> Contained</li> <li><span style="color: orange;">▬</span> Uncontained Fire Edge</li> <li><span style="color: orange;">▬</span> Wildfire Daily Fire Perimeter</li> <li><span style="color: orange;">▬</span> Franklin-Clarkson Timber Co LLC</li> </ul>	<ul style="list-style-type: none"> <li><span style="color: purple;">▬</span> Gustina (Winberry)</li> <li><span style="color: purple;">▬</span> Oregon Dept of State Lands</li> </ul>
							<p>9/20/2023 2033</p> <p>North American 1983 Datum. LatLong Grid</p> 		<b>Repair</b> <b>Div A</b>	