



Repair
Div C/Div H


Repair
Lookout
ORWIF-230327
09/21/2023
Acres from IR & GPS
25640 acres at 9/20/2023 @ 0000

<ul style="list-style-type: none"> ○ In Use - Fire Management ● Needs Assessment ● Repair Needed ● Completed - Ready for Inspection ● Completed - Inspected ● Other - See Comments ○ In Use - Fire Management 	<ul style="list-style-type: none"> ○ Needs Assessment ○ Repair Needed ○ In Progress ○ Completed - Ready for Inspection ○ Completed - Inspected ○ No Repair Needed ○ Other - See Comments ○ Airstrip or Airport 	<ul style="list-style-type: none"> ○ Dip Site ▲ Mobile Retardant Base ● Hellsport ○ Sling Site ○ Unimproved Landing Area) Division Break Branch Break ■ Drop Point 	<ul style="list-style-type: none"> ■ Closure ■ Staging Area ● Value at Risk ○ Other ○ Gate ○ Bridge ○ Water Development or Draft Site 	<ul style="list-style-type: none"> ■ Structure Wrap ■ Stream Crossing ■ Road Repair ■ Resource Location ■ Repair Point ■ Landing or Log Deck ■ Hazard Tree ■ Dozer Push ■ Culvert 	<ul style="list-style-type: none"> ■ Clean Up Area ■ Mobile Weather Unit ■ Repeater ■ Safety Zone ■ Hazard ■ Completed Burnout ■ Completed Dozer Line ■ Completed Fuel Break ■ Completed Hand Line 	<ul style="list-style-type: none"> — Completed Mixed Construction Line — Completed Road as Line — Planned Dozer Line — Access or Improved Road — Other — Repair Line — Road Repair — Retardant Drop 	<ul style="list-style-type: none"> — UAS Launch and Recovery Zone — Contained — Uncontained Fire Edge — Wildfire Daily Fire Perimeter — Cadore Timber Co — Franklin-Clarkson Timber Co LLC — Giustina (Winberry) 	<ul style="list-style-type: none"> ■ Oregon Dept of State Lands ■ Weyerhaeuser Timber Holdings Inc
---	--	---	--	---	--	---	--	---





9/20/2023 2035
 North American 1983 Datum. LatLong Grid



0 0.250.5 1 1.5 2 Miles

Repair
Div C/Div H